MONMOUTH COUNTY BOARD OF TAXATION

2017

ABSTRACT OF RATABLES

COUNTY TAX ADMINISTRATOR:
MATTHEW S. CLARK, CTA

ASST. COUNTY TAX ADMINISTRATOR:
VERONICA SCHENK, CTA

COMMISSIONERS:
CLIFFORD J. MOORE III, President
KATHY BJELKA, VP
DAVID G. BROWN II
RENEE A. LUTTRELL
JUAN MALAVE
ADAM PFEFFER, Esq.
WAYNE POMANOWSKI

PUBLIC RECORDS WEBSITE
http://oprs.co.monmouth.nj.us
ONLINE APPEAL WEBSITE
https://secure.njappealonline.com
TAX BOARD HOMEPAGE
http://tax.co.Monmouth.nj.us
TAX BOARD PORTAL WEBSITE
https://taxboardportal.co.monmouth.nj.us

COUNTY BOARD OF TAXATION
HALL OF RECORDS
1 EAST MAIN STREET
FREEHOLD NJ, 07728

PHONE
(732) 431-7404
FAX
(732) 409-4890
E-Mail
mclark@co.monmouth.nj.us

MONMOUTH COUNTY BOARD OF TAXATION 2017 ABSTRACT OF RATABLES		1		2	3	4	5	6	
		TAXABLE VALUE							
		1 (a)	1 (b)						
Taxing District		Land	Improvements (Includes partial Exemptions and Abatements)	Total Taxable Value of Land and Improvements (Col. 1(a) + 1(b))	Total Taxable Value of Partial Exemptions and Abatements (Assessed Value)	Net Total Taxable Value of Land and Improvements (Col. 2 - 3)	Taxable Value of Machinery, Implements and Equipment of Telephone, Telegraph and Messenger System Companies (C. 138, L. 1966)	**Net Valuation Taxable** (Col. 4 + 5)	
RA	01 ABERDEEN TWP	1,063,941,600	1,013,174,900	2,077,116,500	(28,300)	2,077,088,200	-	2,077,088,200	**1**
RA	02 ALLENHURST	355,317,200	187,903,300	543,220,500	-	543,220,500	223,352	543,443,852	**2**
O	03 ALLENTOWN	92,532,400	99,710,400	192,242,800	-	192,242,800	-	192,242,800	**3**
RA	04 ASBURY PARK CITY	603,712,300	772,960,800	1,376,673,100	(8,122,400)	1,368,550,700	-	1,368,550,700	**4**
Ratio	05 ATLANTIC HIGHLANDS	383,736,900	253,778,600	637,515,500	(1,200,100)	636,315,400	1,286,181	637,601,581	**5**
O	06 AVON-BY-THE-SEA	621,398,700	292,097,300	913,496,000	-	913,496,000	-	913,496,000	**6**
R	07 BELMAR BOROUGH	1,132,600,600	553,575,700	1,686,176,300	(786,700)	1,685,389,600	-	1,685,389,600	**7**
RA	08 BRADLEY BEACH BORO	738,080,400	411,517,000	1,149,597,400	-	1,149,597,400	-	1,149,597,400	**8**
RA	09 BRIELLE BORO	819,845,200	650,947,000	1,470,792,200	-	1,470,792,200	-	1,470,792,200	**9**
RA	10 COLTS NECK TWP	1,232,844,300	1,762,596,600	2,995,440,900	-	2,995,440,900	3,077,794	2,998,518,694	**10**
RA	11 DEAL	1,417,213,000	704,366,400	2,121,579,400	-	2,121,579,400	776,200	2,122,355,600	**11**
RA	12 EATONTOWN BORO	1,080,858,200	1,096,330,100	2,177,188,300	(606,800)	2,176,581,500	7,023,070	2,183,604,570	**12**
RA	13 ENGLISHTOWN BORO	96,089,700	146,526,800	242,616,500	-	242,616,500	-	242,616,500	**13**
RA	14 FAIR HAVEN	954,330,600	683,767,900	1,638,098,500	-	1,638,098,500	450,247	1,638,548,747	**14**
RA	15 FARMINGDALE	51,526,100	104,147,800	155,673,900	-	155,673,900	-	155,673,900	**15**
R	16 FREEHOLD BORO	449,556,800	596,036,520	1,045,593,320	(1,181,800)	1,044,411,520	-	1,044,411,520	**16**
RA-O	17 FREEHOLD TWP	2,242,121,100	3,907,375,000	6,149,496,100	(3,612,600)	6,145,883,500	-	6,145,883,500	**17**
RA	18 HAZLET TOWNSHIP	1,246,119,200	1,087,437,400	2,333,556,600	(164,100)	2,333,392,500	1,607,244	2,334,999,744	**18**
O	19 HIGHLANDS BOROUGH	299,550,900	293,954,800	593,505,700	(30,000)	593,475,700	306,315	593,782,015	**19**
RA	20 HOLMDEL TWP	1,717,256,000	2,404,573,500	4,121,829,500	-	4,121,829,500	6,703,393	4,128,532,893	**20**
RA	21 HOWELL TWP	2,615,626,000	4,026,661,000	6,642,287,000	-	6,642,287,000	-	6,642,287,000	**21**
RA	22 INTERLAKEN	137,376,900	114,961,900	252,338,800	-	252,338,800	101,147	252,439,947	**22**
Ratio	23 KEANSBURG BORO	155,797,300	298,967,900	454,765,200	-	454,765,200	438,182	455,203,382	**23**
RA	24 KEYPORT BOROUGH	329,148,900	363,318,200	692,467,100	(288,200)	692,178,900	4,223,069	696,401,969	**24**
RA	25 LITTLE SILVER	862,662,000	800,280,400	1,662,942,400	-	1,662,942,400	1,155,753	1,664,098,153	**25**
RA	26 LOCH ARBOUR	101,802,600	57,683,100	159,485,700	-	159,485,700	67,709	159,553,409	**26**
RA	27 LONG BRANCH CITY	2,261,475,700	2,271,452,500	4,532,928,200	(2,014,000)	4,530,914,200	-	4,530,914,200	**27**
RA	28 MANALAPAN TWP	2,080,067,400	4,319,447,000	6,399,514,400	-	6,399,514,400	-	6,399,514,400	**28**
O	29 MANASQUAN BORO	1,242,621,200	733,918,175	1,976,539,375	-	1,976,539,375	-	1,976,539,375	**29**
O	30 MARLBORO TWP	2,897,818,700	4,274,574,000	7,172,392,700	-	7,172,392,700	-	7,172,392,700	**30**
RA	31 MATAWAN BORO	493,993,100	534,750,300	1,028,743,400	(187,200)	1,028,556,200	-	1,028,556,200	**31**
RA	32 MIDDLETOWN TWP	5,321,249,500	5,354,990,850	10,676,240,350	(3,922,600)	10,672,317,750	13,237,803	10,685,555,553	**32**
O	33 MILLSTONE TWP	602,363,000	1,251,741,600	1,854,104,600	-	1,854,104,600	6,589,540	1,860,694,140	**33**
RA	34 MONMOUTH BEACH	739,261,100	637,520,600	1,376,781,700	-	1,376,781,700	-	1,376,781,700	**34**
RA	35 NEPTUNE TOWNSHIP	1,859,730,100	1,756,342,700	3,616,072,800	(377,000)	3,615,695,800	-	3,615,695,800	**35**
RA	36 NEPTUNE CITY	226,353,400	333,530,700	559,884,100	(5,523,900)	554,360,200	-	554,360,200	**36**
R	37 OCEAN TWP	2,473,515,100	2,347,568,500	4,821,083,600	-	4,821,083,600	4,034,953	4,825,118,553	**37**
Ratio	38 OCEANPORT	489,577,300	547,406,800	1,036,984,100	-	1,036,984,100	572,130	1,037,556,230	**38**
RA	39 RED BANK BORO	998,591,900	1,115,634,300	2,114,226,200	-	2,114,226,200	8,082,581	2,122,308,781	**39**
RA	40 ROOSEVELT	38,205,600	47,460,200	85,665,800	-	85,665,800	116,088	85,781,888	**40**
RA	41 RUMSON	1,898,941,800	1,541,106,500	3,440,048,300	-	3,440,048,300	1,124,274	3,441,172,574	**41**
RA	42 SEA BRIGHT	477,003,200	221,690,400	698,693,600	-	698,693,600	481,983	699,175,583	**42**
RA	43 SEA GIRT	1,733,276,200	642,773,300	2,376,049,500	-	2,376,049,500	-	2,376,049,500	**43**
RA	44 SHREWSBURY BORO	512,688,000	635,359,500	1,148,047,500	-	1,148,047,500	1,114,395	1,149,161,895	**44**
RA	45 SHREWSBURY TWP	30,443,400	23,431,100	53,874,500	-	53,874,500	404,763	54,279,263	**45**
RA	46 LAKE COMO	246,674,500	141,200,500	387,875,000	-	387,875,000	-	387,875,000	**46**
R	47 SPRING LAKE BORO	2,973,209,300	998,086,200	3,971,295,500	-	3,971,295,500	-	3,971,295,500	**47**
RA	48 SPRING LAKE HEIGHTS	747,896,400	481,595,100	1,229,491,500	-	1,229,491,500	-	1,229,491,500	**48**
RA	49 TINTON FALLS BORO	1,293,905,800	1,751,653,100	3,045,558,900	-	3,045,558,900	3,744,960	3,049,303,860	**49**
RA	50 UNION BEACH BORO	207,729,000	322,965,900	530,694,900	(3,800)	530,691,100	508,593	531,199,693	**50**
RA	51 UPPER FREEHOLD TWP	415,201,800	802,634,200	1,217,836,000	-	1,217,836,000	-	1,217,836,000	**51**
O	52 WALL TWP	2,651,571,100	3,281,291,390	5,932,862,490	(381,800)	5,932,480,690	8,063,235	5,940,543,925	**52**
RA	53 WEST LONG BRANCH	541,471,100	697,426,600	1,238,897,700	-	1,238,897,700	719,500	1,239,617,200	**53**
	TOTAL	56,255,879,600	59,752,202,335	116,008,081,935	(28,431,300)	115,979,650,635	76,234,454	116,055,885,089	

"**Ratio**" denotes revision to Director's Ratio (Final Revaluation pending)
"**R**" traditional Revaluation, "**RA**" Annual Reassessment, "**O**" ADP opt-out

	7	8	9		10		11	
			9 (a)	9 (b)	EQUALIZATION			
					10 (a)	10 (b)		
	General Tax Rate to Apply per $100 Valuation	County Equalization Table Average Ratio of Assessed to True Value of Real Property (R.S. 54:3-17 to R.S. 54:3-19)	True Value of Expired "UEZ" (Urban Enterprise Zone) Abatements	True Value of Class II Railroad Property (C. 139, L. 1966)	Amounts Deducted Under R.S. 54:3-17 to 19	Amounts Added Under R.S. 54:3-17 to 19	**Net Valuation on Which County Taxes are Apportioned** (Col. 6+9a+9b-10a+10b)	
1	2.565	99.71, 97.94			-	14,916,842	2,092,005,042	**1**
2	0.778	95.93, 88.88			-	24,697,988	568,141,840	**2**
3	3.048	93.91			-	12,726,014	204,968,814	**3**
4	2.080	96.00, 91.76			-	80,762,069	1,449,312,769	**4**
5	2.658	79.78			-	162,847,623	800,449,204	**5**
6	1.137	92.26			-	77,961,620	991,457,620	**6**
7	1.205	106.71, 67.12			(101,627,429)	-	1,583,762,171	**7**
8	1.414	96.88, 97.03			-	39,655,746	1,189,253,146	**8**
9	1.654	99.72, 98.60			-	6,171,597	1,476,963,797	**9**
10	1.769	98.83, 99.43			-	39,102,889	3,037,621,583	**10**
11	0.697	96.03, 90.80			-	88,880,767	2,211,236,367	**11**
12	2.233	107.06, 107.51			(133,050,122)	-	2,050,554,448	**12**
13	2.258	101.27, 100.68			(2,134,261)	-	240,482,239	**13**
14	1.900	100.38, 97.08			(4,897,731)	-	1,633,651,016	**14**
15	2.085	106.36, 105.56			(8,286,838)	-	147,387,062	**15**
16	2.712	101.02, 99.81			(3,778,030)	-	1,040,633,490	**16**
17	2.243	94.70, 93.42			-	355,486,232	6,501,369,732	**17**
18	2.563	95.67, 94.74			-	112,755,862	2,447,755,606	**18**
19	2.812	95.62			-	28,198,277	621,980,292	**19**
20	2.029	97.78, 97.91			-	114,450,149	4,242,983,042	**20**
21	2.320	97.35, 94.27			-	191,536,093	6,833,823,093	**21**
22	1.144	102.65, 99.30			(6,513,390)	-	245,926,557	**22**
23	3.795	90.04			-	52,178,130	507,381,512	**23**
24	2.607	98.70, 97.13			-	13,004,425	709,406,394	**24**
25	2.008	97.92, 96.92			-	37,785,185	1,701,883,338	**25**
26	1.503	115.95, 108.85			(21,745,780)	-	137,807,629	**26**
27	2.061	95.09, 94.46			-	246,886,614	4,777,800,814	**27**
28	2.021	98.86, 97.68			-	79,388,927	6,478,903,327	**28**
29	1.428	96.30			-	79,150,371	2,055,689,746	**29**
30	2.183	96.16			-	291,033,951	7,463,426,651	**30**
31	2.815	99.21, 97.98			-	10,028,733	1,038,584,933	**31**
32	2.124	99.66, 97.62			-	49,045,611	10,734,601,164	**32**
33	2.175	100.79			(12,501,271)	-	1,848,192,869	**33**
34	1.268	98.15, 93.45			-	26,566,794	1,403,348,494	**34**
35	2.150	95.41, 94.47			-	187,960,072	3,803,655,872	**35**
36	2.484	100.47, 99.20			-	4,510,723	558,870,923	**36**
37	2.051	101.19, 88.73			(49,259,197)	-	4,775,859,356	**37**
38	2.157	87.43			-	153,280,217	1,190,836,447	**38**
39	2.110	98.82, 97.87			-	40,975,988	2,163,284,769	**39**
40	2.901	99.67, 99.36			-	439,174	86,221,062	**40**
41	1.469	99.45, 100.76			-	20,958,131	3,462,130,705	**41**
42	1.459	102.44, 101.47			(14,167,600)	-	685,007,983	**42**
43	0.681	103.62, 100.93			(81,636,449)	-	2,294,413,051	**43**
44	2.136	97.94, 95.94			-	28,401,092	1,177,562,987	**44**
45	2.862	102.53, 99.99			(1,304,544)	-	52,974,719	**45**
46	1.697	95.61, 93.13			-	18,345,107	406,220,107	**46**
47	0.626	101.35, 91.26			(48,979,126)	-	3,922,316,374	**47**
48	1.360	102.28, 100.74			(25,419,910)	-	1,204,071,590	**48**
49	1.987	95.68, 95.97			-	146,828,933	3,196,132,793	**49**
50	2.791	96.27, 93.57			-	23,826,125	555,025,818	**50**
51	2.401	97.22, 97.98			-	37,541,062	1,255,377,062	**51**
52	1.847	100.82			(37,659,531)	-	5,902,884,394	**52**
53	2.216	95.60, 94.44			-	62,952,211	1,302,569,411	**53**
	106.677			-	(552,961,209)	2,961,237,344	118,464,161,224	

BOLD "Ratios" (Col. 8, above) are "Page 8" ratios used for "Equalization" of Municipalities that have undergone approved Revaluations or Annual Reassessments for the current tax year.

	12								
	APPORTIONMENT OF TAXES								
	Section 12A County Taxes								
	12A I	**12A II**				**12A III**	**12A IV**	**12A V**	
	Total County Taxes Apportioned (Including Total Net Adjustments)	Adjustments Resulting From				Net County Taxes Apportioned (12AI - 12AII(a) + 12AII (b) -12AII(c) + 12AIId	Municipal Budget State Aide (R.S. 52:27D-118:40)	Net County Taxes Apportioned Less State Aide (Col. 12AIII - 12AIV - Addendum County BPP Adjustment)	
		County Equalization Table Appeals (R.S. 54:51A-4)		Appeals and Corrected Errors (R.S. 54:4-49; R.S. 54:4-53)					
		12AII (a) DEDUCT OVERPAYMENT	**12AII (b)** ADD UNDERPAYMENT	**12AII (c)** DEDUCT OVERPAYMENT	**12AII (d)** ADD UNDERPAYMENT				
1	5,351,985.95			59,106.52	-	5,292,879.43		5,292,879.43	**1**
2	1,453,479.84			-	-	1,453,479.84		1,453,479.84	**2**
3	524,372.64			-	-	524,372.64		524,372.64	**3**
4	3,707,783.41			1,285.19	-	3,706,498.22		3,706,498.22	**4**
5	2,047,792.82			57.80	-	2,047,735.02		2,047,735.02	**5**
6	2,536,450.51			283.00	-	2,536,167.51		2,536,167.51	**6**
7	4,051,745.92			2,636.08	-	4,049,109.84		4,049,109.84	**7**
8	3,042,471.70			3,405.17	-	3,039,066.53		3,039,066.53	**8**
9	3,778,523.16			9,913.10	-	3,768,610.06		3,768,610.06	**9**
10	7,771,161.03			17,823.55	-	7,753,337.48		7,753,337.48	**10**
11	5,657,015.99			22,292.02	-	5,634,723.97		5,634,723.97	**11**
12	5,245,942.71			23,094.29	-	5,222,848.42		5,222,848.42	**12**
13	615,226.80			3,519.27	-	611,707.53		611,707.53	**13**
14	4,179,376.78			9,378.59	-	4,169,998.19		4,169,998.19	**14**
15	377,060.99			-	-	377,060.99		377,060.99	**15**
16	2,662,257.36			6,545.10	-	2,655,712.26		2,655,712.26	**16**
17	16,632,483.57			27,415.59	-	16,605,067.98		16,605,067.98	**17**
18	6,262,104.23			12,140.16	-	6,249,964.07		6,249,964.07	**18**
19	1,591,214.99			21,471.97	-	1,569,743.02		1,569,743.02	**19**
20	10,854,842.69			486.59	-	10,854,356.10		10,854,356.10	**20**
21	17,483,000.51			37,299.54	-	17,445,700.97		17,445,700.97	**21**
22	629,155.02			38.33	-	629,116.69		629,116.69	**22**
23	1,298,036.42			771.84	-	1,297,264.58		1,297,264.58	**23**
24	1,814,877.58			5,130.00	-	1,809,747.58		1,809,747.58	**24**
25	4,353,935.84			2,593.79	-	4,351,342.05		4,351,342.05	**25**
26	352,553.88			1,673.63	-	350,880.25		350,880.25	**26**
27	12,223,069.42			109,683.45	-	12,113,385.97		12,113,385.97	**27**
28	16,575,007.67			14,642.46	-	16,560,365.21		16,560,365.21	**28**
29	5,259,080.37			3,290.71	-	5,255,789.66		5,255,789.66	**29**
30	19,093,718.14			28,648.12	-	19,065,070.02		19,065,070.02	**30**
31	2,657,016.53			8,338.32	-	2,648,678.21		2,648,678.21	**31**
32	27,462,378.68			23,975.46	-	27,438,403.22		27,438,403.22	**32**
33	4,728,240.17			504.33	-	4,727,735.84		4,727,735.84	**33**
34	3,590,192.80			1,314.85	-	3,588,877.95		3,588,877.95	**34**
35	9,730,910.01			25,028.10	-	9,705,881.91		9,705,881.91	**35**
36	1,429,762.01			-	-	1,429,762.01		1,429,762.01	**36**
37	12,218,102.58			19,555.44	-	12,198,547.14		12,198,547.14	**37**
38	3,046,522.26			328.62	-	3,046,193.64		3,046,193.64	**38**
39	5,534,341.20			15,354.84	-	5,518,986.36		5,518,986.36	**39**
40	220,579.73			-	-	220,579.73		220,579.73	**40**
41	8,857,184.63			43,958.51	-	8,813,226.12		8,813,226.12	**41**
42	1,752,459.02			2,917.87	-	1,749,541.15		1,749,541.15	**42**
43	5,869,807.28			429.26	-	5,869,378.02		5,869,378.02	**43**
44	3,012,564.71			490.92	-	3,012,073.79		3,012,073.79	**44**
45	135,525.46			-	-	135,525.46		135,525.46	**45**
46	1,039,234.74			-	-	1,039,234.74		1,039,234.74	**46**
47	10,034,479.71			1,994.27	-	10,032,485.44		10,032,485.44	**47**
48	3,080,381.79			332.83	-	3,080,048.96		3,080,048.96	**48**
49	8,176,680.97			17,516.27	-	8,159,164.70		8,159,164.70	**49**
50	1,419,925.06			1,501.53	-	1,418,423.53		1,418,423.53	**50**
51	3,211,636.62			552.34	-	3,211,084.28		3,211,084.28	**51**
52	15,101,375.83			3,218.67	-	15,098,157.16		15,098,157.16	**52**
53	3,332,369.21			460.65	-	3,331,908.56		3,331,908.56	**53**
	303,067,398.94	-	-	592,398.94	-	302,475,000.00		302,475,000.00	

	12												
	APPORTIONMENT OF TAXES												
	Section 12B			Section 12C Local Taxes To Be Raised For								Section 12D	
	12B (a)	12B (b)	12B (c)	12C I District School Purposes					12C II			Total Tax Levy On Which Tax Rate is Computed (12AV+ B(a)+B(b)+B(c)+ CI(a)+CI(b)+ CI(c)+CII(a)+ CII(b)+CII(c))	
	County Library Tax	County Health Tax R.S.26:3A2-19	County Open Space Tax	12CI (a) District School Adjusted for BPP		12CI (b) Regional, Consolidated And Joint School Adjusted for BPP		12CI (c) As Required By Local Municipal Budget	12CII (a) Local Municipal Budget Adjusted for BPP	12CII (b) Local Municipal Open Space	12CII (c) Local Municipal Library		
1	-	106,781.40	311,067.25		-	R	35,759,351.00		11,106,687.58	-	691,599.78	53,268,366.44	1
2	101,837.09	-	85,380.57		190,963.00		-		2,395,281.86	-	-	4,226,942.36	2
3	36,739.82	10,578.92	30,802.79		-	R	3,632,581.00		1,537,059.50	86,611.73	-	5,858,746.40	3
4	-	74,775.91	217,728.34		7,103,291.00		-		16,882,742.40	-	470,206.34	28,455,242.21	4
5	143,473.25	41,311.82	120,288.55		5,020,220.00	R	4,115,690.00		5,394,788.42	63,765.58	-	16,947,272.64	5
6	-	51,165.47	148,981.63		3,737,261.00		-		3,582,976.00	-	327,814.00	10,384,365.61	6
7	-	81,687.36	237,858.93		8,730,959.00		-		6,678,577.66	-	521,549.04	20,299,741.83	7
8	-	61,315.56	178,531.18		6,033,894.00		-		6,545,522.19	-	394,588.32	16,252,917.78	8
9	264,100.39	-	221,395.72		13,493,824.00		-		6,575,460.85	-	-	24,323,391.02	9
10	543,356.76	-	455,496.76		22,464,172.00	R	13,962,179.00		7,478,474.14	360,239.00	-	53,017,255.14	10
11	394,823.79	-	331,013.87		1,967,702.00		-		6,455,237.40	-	-	14,783,501.03	11
12	366,016.49	105,375.03	306,847.08		16,209,020.00	R	9,011,269.00		17,537,796.00	-	-	48,759,172.02	12
13	42,878.78	12,338.58	35,942.40	E	2,263,482.00	R	1,003,281.00		1,506,132.02	-	-	5,475,762.31	13
14	292,202.92	-	244,973.13		14,393,270.00	R	5,650,970.00		6,365,669.72	-	-	31,117,083.96	14
15	26,418.53	7,606.99	22,149.38		1,895,210.00	R	537,440.00		379,638.01	-	-	3,245,523.90	15
16	-	-	156,018.94		11,413,686.00	R	3,581,601.00		10,168,660.25	-	344,033.35	28,319,711.80	16
17	1,163,543.40	-	975,516.55		68,022,203.00	R	27,919,658.00		21,268,929.25	1,843,765.05	-	137,798,683.23	17
18	437,952.36	126,071.02	367,178.82		38,803,560.00		-		13,615,494.08	230,873.30	-	59,831,093.65	18
19	110,097.43	-	92,282.61		3,664,276.00	R	3,656,797.00		7,570,084.34	29,781.94	-	16,693,062.34	19
20	760,504.47	218,979.44	637,609.76		55,724,371.00		-		14,527,232.10	1,033,819.62	-	83,756,872.49	20
21	1,222,504.18	352,008.69	1,024,878.14		77,344,851.00	R	28,987,401.00		26,338,557.00	1,328,457.40	-	154,044,358.38	21
22	44,078.71	-	36,955.79		309,702.00		-		1,865,816.63	-	-	2,885,669.82	22
23	90,900.22	26,187.16	76,206.07		5,015,317.00		-		10,767,996.36	-	-	17,273,871.39	23
24	-	36,507.51	106,318.86		9,698,606.00		-		6,093,631.90	174,471.00	234,879.00	18,154,161.85	24
25	304,874.61	-	255,607.26		13,807,751.00	R	7,300,650.00		7,220,288.85	166,609.73	-	33,407,123.50	25
26	24,586.65	-	20,619.15		-	J	1,347,521.00		630,281.00	24,040.00	-	2,397,928.05	26
27	-	-	711,872.02		41,265,299.00		-		37,705,884.00	-	1,585,307.00	93,381,747.99	27
28	1,160,356.36	-	972,839.19	E	60,804,614.00	R	26,713,143.00		21,824,013.69	1,280,539.04	-	129,315,870.49	28
29	368,260.88	106,030.92	308,746.40		15,365,790.00		-		6,713,946.50	98,973.26	-	28,217,537.62	29
30	1,335,933.74	384,613.87	1,120,030.99		74,946,312.00	R	32,727,300.00		26,270,008.61	718,066.81	-	156,567,336.04	30
31	-	53,440.25	155,622.75		-	R	17,672,519.00		8,073,107.31	-	345,040.00	28,948,407.52	31
32	-	-	1,611,836.43		144,713,907.00		-		47,503,345.43	2,137,111.11	3,556,160.00	226,960,763.19	32
33	331,247.09	95,379.63	277,717.23		31,322,024.00		-		2,590,456.72	1,117,486.40	-	40,462,046.91	33
34	251,459.61	-	210,824.05		4,766,778.00	R	3,905,830.00		4,726,409.00	-	-	17,450,178.61	34
35	-	195,780.26	570,221.42		37,491,489.00		-		28,488,546.85	-	1,253,460.23	77,705,379.67	35
36	100,175.32	28,844.65	83,987.33		6,858,837.00		-		5,265,095.94	-	-	13,766,702.25	36
37	854,807.63	-	716,621.21		-	J	63,843,179.34		21,323,361.04	-	-	98,936,516.36	37
38	213,430.92	61,455.39	178,940.97	E	9,251,407.00	R	3,567,063.00		5,849,667.52	209,153.00	-	22,377,311.44	38
39	-	-	324,268.20		17,022,064.00	R	9,291,581.00		11,909,860.72	-	708,804.22	44,775,564.50	39
40	15,454.77	4,450.07	12,957.33		1,586,400.00		-		648,045.24	-	-	2,487,887.14	40
41	617,595.45	-	517,809.27		16,059,502.00	R	12,989,474.00		11,530,223.79	-	-	50,527,830.63	41
42	122,602.08	-	102,787.55	E	642,974.00	R	3,333,669.00		4,247,268.42	-	-	10,198,842.20	42
43	411,234.73	-	344,780.79		4,513,322.00		-		5,031,253.77	-	-	16,169,969.31	43
44	211,040.10	-	176,937.09		8,160,392.00	R	5,586,850.00		7,280,243.65	115,817.58	-	24,543,354.21	44
45	9,495.50	2,734.15	7,961.06	E	359,029.00	R	257,871.00		780,487.43	-	-	1,553,103.60	45
46	72,813.28	20,965.90	61,046.91		2,674,710.00		-		2,712,043.30	-	-	6,580,814.13	46
47	-	-	589,335.20		6,498,376.00		-		6,441,221.38	-	1,290,514.96	24,851,932.98	47
48	215,802.74	-	180,929.42		8,525,892.00		-		4,593,751.00	121,000.00	-	16,717,424.12	48
49	571,727.26	-	479,325.67	E	22,791,555.00	R	12,688,338.00		15,196,680.96	686,093.00	-	60,572,884.59	49
50	99,384.32	28,614.05	83,323.14		6,563,698.00		-		6,631,297.30	-	-	14,824,740.34	50
51	224,985.29	-	188,626.64		-	R	22,089,975.00		2,790,388.61	731,481.00	-	29,236,540.82	51
52	1,057,854.52	-	886,902.33		65,747,422.00		-		26,913,505.11	-	-	109,703,841.12	52
53	233,448.56	-	195,724.06		10,541,783.00	R	4,820,116.00		8,342,647.59	-	-	27,465,627.77	53
	14,850,000.00	2,295,000.00	17,769,624.18		985,781,167.00		365,953,297.34	-	551,871,776.39	12,558,155.55	11,723,956.24	2,265,277,976.70	

"E" Denotes Regional Elementary School

"R" Denotes Regional School

"J" Denotes Joint School

Howell Regional School Levy reduced from 27,552,016 to 26,552,016 due to 2013 over-collection.

	13							
	REAL PROPERTY EXEMPT FROM TAXATION							
	13 (a)	13 (b)	13 (c)	13 (d)	13 (e)	13 (f)	13 (g)	
	Public School Property (Property Class 15A)	Other School Property (Property Class 15B)	Public Property (Property Class 15C)	Church and Charitable Property (Property Class 15D)	Cemeteries and Graveyards (Property Class 15E)	Other Exemptions Not Included in Foregoing Classifications (Property Class 15F)	Total Amount of Real Property Exempt From Taxation (a+b+c+d+e+f)	
1	68,984,200	-	48,515,800	26,327,700	1,325,800	38,234,700	183,388,200	1
2	-	-	26,717,400	1,253,800	-	-	27,971,200	2
3	26,448,200	-	3,748,600	7,850,100	1,106,000	967,000	40,119,900	3
4	74,263,400	9,766,700	197,843,500	56,622,300	-	273,021,200	611,517,100	4
5	4,046,200	-	42,339,000	18,410,300	-	1,936,100	66,731,600	5
6	3,700,600	-	20,202,000	5,839,000	-	6,220,600	35,962,200	6
7	8,775,100	-	191,990,000	28,437,300	-	11,794,600	240,997,000	7
8	4,778,500	-	33,640,300	16,993,400	-	2,708,100	58,120,300	8
9	9,520,700	-	21,065,400	1,709,700	3,889,900	1,488,600	37,674,300	9
10	69,337,600	-	98,709,800	10,832,300	1,635,900	153,764,400	334,280,000	10
11	11,473,800	-	116,653,900	21,469,000	-	3,991,900	153,588,600	11
12	19,204,800	5,694,100	47,501,000	19,701,200	2,355,800	294,542,200	388,999,100	12
13	6,055,000	-	7,751,100	5,991,500	106,600	1,841,200	21,745,400	13
14	12,472,900	1,776,000	36,277,900	10,940,400	-	7,487,700	68,954,900	14
15	3,610,000	-	3,825,300	3,672,800	-	288,000	11,396,100	15
16	50,358,800	9,935,600	109,127,600	34,967,000	990,000	47,820,400	253,199,400	16
17	118,380,200	12,308,400	503,373,400	24,998,100	16,339,300	147,691,600	823,091,000	17
18	56,198,500	7,718,200	98,578,700	6,737,800	4,579,600	30,538,900	204,351,700	18
19	20,019,900	-	10,544,200	5,940,900	69,800	25,298,200	61,873,000	19
20	54,372,800	7,826,800	262,430,400	109,331,800	8,140,600	31,750,100	473,852,500	20
21	115,246,000	7,468,900	297,404,200	60,080,400	920,200	58,077,900	539,197,600	21
22	-	-	5,349,600	-	-	427,200	5,776,800	22
23	16,175,100	-	16,029,300	10,005,600	191,400	32,860,700	75,262,100	23
24	22,220,900	3,718,100	17,887,500	51,203,600	7,472,800	31,822,200	134,325,100	24
25	55,622,600	-	25,172,600	8,488,700	2,979,400	8,314,400	100,577,700	25
26	-	-	3,223,800	-	-	-	3,223,800	26
27	133,368,100	19,671,700	230,606,900	132,145,100	-	269,747,000	785,538,800	27
28	109,648,000	-	142,280,200	37,407,100	3,693,200	21,876,600	314,905,100	28
29	25,679,800	5,501,400	71,889,300	14,623,900	2,658,300	17,054,100	137,406,800	29
30	96,327,400	7,414,900	125,098,200	51,695,900	14,113,700	51,825,600	346,475,700	30
31	4,804,700	-	31,808,100	18,544,400	2,999,400	14,841,700	72,998,300	31
32	258,496,300	42,544,900	575,215,000	115,384,600	39,007,300	134,652,400	1,165,300,500	32
33	43,016,600	-	80,492,200	8,177,000	1,222,800	9,569,900	142,478,500	33
34	7,603,300	-	12,827,700	3,800,900	-	30,971,100	55,203,000	34
35	121,445,400	12,919,300	95,826,800	68,465,900	7,091,700	211,159,900	516,909,000	35
36	6,490,200	-	16,371,900	1,462,100	36,800	3,108,500	27,469,500	36
37	89,240,300	26,136,100	117,308,200	84,517,300	690,900	13,813,700	331,706,500	37
38	11,583,800	-	105,725,200	1,187,200	9,519,400	253,695,700	381,711,300	38
39	35,389,500	-	72,100,500	191,016,700	-	79,856,300	378,363,000	39
40	1,286,300	-	7,707,100	558,400	226,800	-	9,778,600	40
41	57,175,600	37,294,200	61,979,600	12,704,200	316,300	6,923,300	176,393,200	41
42	-	-	38,456,100	1,655,100	-	1,694,100	41,805,300	42
43	8,912,300	-	355,794,300	11,283,600	-	826,900	376,817,100	43
44	7,452,600	1,477,100	21,447,800	11,104,200	-	21,746,700	63,228,400	44
45	-	-	1,896,700	-	-	-	1,896,700	45
46	-	2,931,900	4,694,200	1,470,800	-	836,400	9,933,300	46
47	22,458,200	30,053,900	333,839,000	16,492,100	-	5,971,600	408,814,800	47
48	8,714,900	-	21,084,600	2,940,700	1,260,500	3,975,000	37,975,700	48
49	64,964,100	38,119,200	439,861,500	29,013,600	7,883,300	90,575,900	670,417,600	49
50	11,898,500	-	36,328,200	5,328,700	-	4,036,600	57,592,000	50
51	50,559,300	-	130,220,700	4,918,300	911,600	5,808,600	192,418,500	51
52	86,391,000	14,269,400	342,488,300	31,722,200	18,719,000	56,665,100	550,255,000	52
53	30,244,200	149,334,600	23,906,300	18,333,800	10,688,700	19,338,600	251,846,200	53
	2,124,416,200	453,881,400	5,743,156,900	1,423,758,500	173,142,800	2,543,459,200	12,461,815,000	

	14				15		
	AMOUNT OF MISCELLANEOUS REVENUES FOR THE SUPPORT OF THE LOCAL MUNICIPAL BUDGET				DEDUCTIONS ALLOWED (C. 73, L. 1976)		MONMOUTH COUNTY BOARD OF TAXATION 2017 ABSTRACT OF RATABLES
	14 (a)	14 (b)	14 (c)	14 (d)	15 (a)	15 (b)	
	Surplus Revenues Apportioned	Receipts From Revenues Anticipated	Receipts From Delinquent Tax and Liens	Total of Miscellaneous Revenues (14a+14b+14c)	Full Estimated Amount of Senior Citizen, Totally Disabled and Surviving Spouse Deductions Allowed (C. 129, L. 1976)	Veterans Deductions	Taxing District
1	67,332.39	6,963,313.66	700,000.00	7,730,646.05	32,000	101,250	01 ABERDEEN
2	300,000.00	2,479,449.57	50,000.00	2,829,449.57	-	3,250	02 ALLENHURST
3	380,400.00	442,176.23	90,000.00	912,576.23	1,500	12,000	03 ALLENTOWN
4	3,757,838.76	23,902,950.38	30,000.00	27,690,789.14	9,250	13,000	04 ASBURY PARK
5	669,040.57	2,042,971.91	230,000.00	2,942,012.48	4,250	29,500	05 ATLANTIC HIGHLANDS
6	171,000.00	1,212,551.00	105,000.00	1,488,551.00	1,250	15,000	06 AVON-BY-THE-SEA
7	1,300,000.00	6,200,844.30	300,000.00	7,800,844.30	8,750	29,250	07 BELMAR
8	785,000.00	1,323,175.35	100,000.00	2,208,175.35	2,250	24,250	08 BRADLEY BEACH
9	1,365,000.00	671,171.22	300,000.00	2,336,171.22	3,500	40,750	09 BRIELLE
10	1,316,000.00	2,577,950.57	500,000.00	4,393,950.57	3,250	44,500	10 COLTS NECK
11	820,000.00	3,371,136.94	275,000.00	4,466,136.94	1,500	6,500	11 DEAL
12	2,750,000.00	4,334,719.29	350,000.00	7,434,719.29	8,500	69,000	12 EATONTOWN
13	305,000.00	592,267.98	-	897,267.98	1,250	5,500	13 ENGLISHTOWN
14	950,000.00	1,895,427.47	300,000.00	3,145,427.47	2,250	26,750	14 FAIR HAVEN
15	206,000.00	224,208.00	45,000.00	475,208.00	750	7,500	15 FARMINGDALE
16	1,425,000.00	3,818,157.16	668,100.00	5,911,257.16	11,500	42,750	16 FREEHOLD BORO
17	5,835,000.00	11,257,896.66	1,110,000.00	18,202,896.66	38,000	177,500	17 FREEHOLD TWP
18	2,800,000.00	3,875,639.49	550,000.00	7,225,639.49	30,000	151,000	18 HAZLET
19	1,200,000.00	1,318,717.83	450,000.00	2,968,717.83	9,500	27,750	19 HIGHLANDS
20	2,668,000.00	4,308,679.30	525,000.00	7,501,679.30	8,250	73,500	20 HOLMDEL
21	3,600,000.00	15,498,443.00	2,330,000.00	21,428,443.00	56,750	270,250	21 HOWELL
22	226,740.00	188,958.51	29,326.00	445,024.51	250	9,500	22 INTERLAKEN
23	2,000,000.00	3,521,498.83	750,000.00	6,271,498.83	15,500	41,000	23 KEANSBURG
24	550,000.00	2,297,180.88	600,000.00	3,447,180.88	11,500	31,750	24 KEYPORT
25	1,600,000.00	1,261,418.33	264,134.01	3,125,552.34	500	48,000	25 LITTLE SILVER
26	266,000.00	383,638.93	54,700.00	704,338.93	-	2,000	26 LOCH ARBOUR
27	2,900,000.00	12,334,931.05	1,435,000.00	16,669,931.05	25,000	94,500	27 LONG BRANCH
28	3,750,000.00	7,205,565.92	750,000.00	11,705,565.92	45,250	165,500	28 MANALAPAN
29	1,150,000.00	1,970,003.50	300,000.00	3,420,003.50	4,000	56,250	29 MANASQUAN
30	4,200,000.00	5,597,346.49	800,000.00	10,597,346.49	30,000	177,000	30 MARLBORO
31	681,860.00	2,872,796.83	-	3,554,656.83	7,250	42,500	31 MATAWAN
32	5,565,000.00	17,007,736.46	25,000.00	22,597,736.46	47,750	480,500	32 MIDDLETOWN
33	944,746.38	2,051,936.58	531,563.03	3,528,245.99	3,750	45,000	33 MILLSTONE
34	700,000.00	1,743,257.00	192,797.00	2,636,054.00	1,250	22,750	34 MONMOUTH BEACH
35	2,205,727.92	10,649,432.20	1,021,384.02	13,876,544.14	51,250	173,250	35 NEPTUNE TWP
36	580,000.00	1,210,200.18	449,000.00	2,239,200.18	8,250	40,500	36 NEPTUNE CITY
37	6,475,000.00	7,558,574.48	1,000,000.00	15,033,574.48	14,500	181,000	37 OCEAN TWP
38	806,000.00	1,882,594.82	250,000.00	2,938,594.82	5,750	47,750	38 OCEANPORT
39	1,450,000.00	7,464,440.71	875,000.00	9,789,440.71	10,000	43,000	39 RED BANK
40	345,000.00	96,386.65	43,000.00	484,386.65	-	4,250	40 ROOSEVELT
41	2,480,000.00	3,947,986.18	400,000.00	6,827,986.18	1,500	30,250	41 RUMSON
42	504,672.74	1,006,151.90	224,346.00	1,735,170.64	1,000	11,750	42 SEA BRIGHT
43	700,000.00	621,690.00	135,000.00	1,456,690.00	250	18,250	43 SEA GIRT
44	770,000.00	1,208,945.89	134,500.00	2,113,445.89	500	28,000	44 SHREWSBURY BORO
45	74,928.00	99,231.00	3,006.00	177,165.00	1,750	2,000	45 SHREWSBURY TWP
46	-	776,734.00	85,000.00	861,734.00	1,500	9,750	46 LAKE COMO
47	1,980,000.00	1,354,406.08	389,000.00	3,723,406.08	250	29,000	47 SPRING LAKE
48	450,000.00	1,051,187.38	239,791.65	1,740,979.03	5,250	50,750	48 SPRING LAKE HGTS
49	3,375,000.00	6,150,723.20	900,000.00	10,425,723.20	20,500	89,250	49 TINTON FALLS
50	650,000.00	2,488,184.22	340,000.00	3,478,184.22	11,800	41,250	50 UNION BEACH
51	1,250,000.00	1,009,611.39	450,000.00	2,709,611.39	2,250	48,250	51 UPPER FREEHOLD
52	3,467,586.88	8,325,055.92	1,650,000.00	13,442,642.80	19,750	200,250	52 WALL TWP
53	944,600.00	1,424,549.59	442,121.41	2,811,271.00	3,500	49,500	53 WEST LONG BRANCH
	85,713,474	215,074,202	23,771,769	324,559,445	585,800	3,485,000	

* Denotes Fiscal Year Budget

*T Denotes Transitional Budget from Fiscal to Calendar

ADDENDUM TO 2017 ABSTRACT OF RATABLES FOR MONMOUTH COUNTY

TOTAL TAXABLE VALUE OF PARTIAL EXEMPTIONS AND ABATEMENTS (COL. 3)

	1	2	3	4	5	6	7	8	
	AIR / WATER POLLUTION CONTROL	AUTOMATIC FIRE SUPPRESSION SYSTEMS	FALLOUT SHELTER	WATER/ SEWAGE FACILITY	URBAN ENTERPRISE ZONE	CHAPTER 104 P.L. 1977 (Residential and Industrial) Only to be used until year 2000 (Repealed)	CHAPTER 233 P.L. 1979 (MULTIPLE DWELLING) Only to be used until year 2000 (Repealed)	CHAPTER 12 P.L. 1977 (Residential and Industrial) Only to be used until year 2000 (Repealed)	
Taxing District	R.S. 54:4-3.56	R.S. 54:4-3.13	R.S. 54:4-3.48	R.S. 54:4-3.59	R.S. 54:4-3.139	R.S.54:4-3.72	R.S.54:4-3.121	R.S. 54:4-3.95	
01 ABERDEEN	-	28,300	-	-	-	-	-	-	**1**
02 ALLENHURST	-	-	-	-	-	-	-	-	**2**
03 ALLENTOWN	-	-	-	-	-	-	-	-	**3**
04 ASBURY PARK	-	-	-	-	-	-	-	-	**4**
05 ATLANTIC HIGHLANDS	-	-	-	-	-	-	-	-	**5**
06 AVON-BY-THE-SEA	-	-	-	-	-	-	-	-	**6**
07 BELMAR	-	-	-	-	-	-	-	-	**7**
08 BRADLEY BEACH	-	-	-	-	-	-	-	-	**8**
09 BRIELLE	-	-	-	-	-	-	-	-	**9**
10 COLTS NECK	-	-	-	-	-	-	-	-	**10**
11 DEAL	-	-	-	-	-	-	-	-	**11**
12 EATONTOWN	-	236,000	-	-	-	-	-	-	**12**
13 ENGLISHTOWN	-	-	-	-	-	-	-	-	**13**
14 FAIR HAVEN	-	-	-	-	-	-	-	-	**14**
15 FARMINGDALE	-	-	-	-	-	-	-	-	**15**
16 FREEHOLD BORO	-	-	-	-	-	-	-	-	**16**
17 FREEHOLD TWP	-	41,400	-	-	-	-	-	-	**17**
18 HAZLET	-	-	-	-	-	-	-	-	**18**
19 HIGHLANDS	-	-	-	-	-	-	-	-	**19**
20 HOLMDEL	-	-	-	-	-	-	-	-	**20**
21 HOWELL	-	-	-	-	-	-	-	-	**21**
22 INTERLAKEN	-	-	-	-	-	-	-	-	**22**
23 KEANSBURG	-	-	-	-	-	-	-	-	**23**
24 KEYPORT	-	-	-	-	-	-	-	-	**24**
25 LITTLE SILVER	-	-	-	-	-	-	-	-	**25**
26 LOCH ARBOUR	-	-	-	-	-	-	-	-	**26**
27 LONG BRANCH	-	-	-	-	-	-	-	-	**27**
28 MANALAPAN	-	-	-	-	-	-	-	-	**28**
29 MANASQUAN	-	-	-	-	-	-	-	-	**29**
30 MARLBORO	-	-	-	-	-	-	-	-	**30**
31 MATAWAN	-	-	-	-	-	-	-	-	**31**
32 MIDDLETOWN	-	1,820,200	-	2,102,400	-	-	-	-	**32**
33 MILLSTONE	-	-	-	-	-	-	-	-	**33**
34 MONMOUTH BEACH	-	-	-	-	-	-	-	-	**34**
35 NEPTUNE TWP	-	-	-	-	-	-	-	-	**35**
36 NEPTUNE CITY	-	-	-	-	-	-	-	-	**36**
37 OCEAN TWP	-	-	-	-	-	-	-	-	**37**
38 OCEANPORT	-	-	-	-	-	-	-	-	**38**
39 RED BANK	-	-	-	-	-	-	-	-	**39**
40 ROOSEVELT	-	-	-	-	-	-	-	-	**40**
41 RUMSON	-	-	-	-	-	-	-	-	**41**
42 SEA BRIGHT	-	-	-	-	-	-	-	-	**42**
43 SEA GIRT	-	-	-	-	-	-	-	-	**43**
44 SHREWSBURY BORO	-	-	-	-	-	-	-	-	**44**
45 SHREWSBURY TWP	-	-	-	-	-	-	-	-	**45**
46 LAKE COMO	-	-	-	-	-	-	-	-	**46**
47 SPRING LAKE	-	-	-	-	-	-	-	-	**47**
48 SPRING LAKE HGTS	-	-	-	-	-	-	-	-	**48**
49 TINTON FALLS	-	-	-	-	-	-	-	-	**49**
50 UNION BEACH	-	-	-	-	-	-	-	-	**50**
51 UPPER FREEHOLD	-	-	-	-	-	-	-	-	**51**
52 WALL TWP	-	100,000	-	-	-	-	-	-	**52**
53 WEST LONG BRANCH	-	-	-	-	-	-	-	-	**53**
	-	2,225,900	-	2,102,400	-	-	-	-	

Source:Abstract Addendum 1

ADDENDUM TO 2017 ABSTRACT OF RATABLES FOR MONMOUTH COUNTY

TOTAL TAXABLE VALUE OF PARTIAL EXEMPTIONS AND ABATEMENTS (COL. 3)

	9	10	11	12	13	14	15	16	
	DWELLING ABATEMENT Chapter 441 P.L. 1991 R.S.40A:21-5	DWELLING EXEMPTION Chapter 441 P.L. 1991 R.S.40A:21-5	NEW DWELL /CONVERSION ABATEMENT Chapter 441 P.L. 1991 R.S.40A:21-5	NEW DWELL /CONVERSION EXEMPTION Chapter 441 P.L. 1991 R.S.40A:21-5	MULTI DWELL /CONVERSION ABATEMENT Chapter 441 P.L. 1991 R.S.40A:21-6	MULTI DWELL /CONVERSION EXEMPTION Chapter 441 P.L. 1991 R.S.40A:21-6	COMMERCIAL / INDUSTRIAL EXEMPTION Chapter 441 P.L. 1991 R.S.40A:21-7	TOTAL ASSESSED VALUE AS REFLECTED IN COLUMN 3 OF THE ABSTRACT OF RATABLES	**Taxing District**
1	-	-	-	-	-	-	-	28,300	01 ABERDEEN
2	-	-	-	-	-	-	-	-	02 ALLENHURST
3	-	-	-	-	-	-	-	-	03 ALLENTOWN
4	-	176,600	6,732,800	-	-	-	1,213,000	8,122,400	04 ASBURY PARK
5	589,700	-	25,000	547,600	-	-	37,800	1,200,100	05 ATLANTIC HIGHLANDS
6	-	-	-	-	-	-	-	-	06 AVON-BY-THE-SEA
7	-	279,900	506,800	-	-	-	-	786,700	07 BELMAR
8	-	-	-	-	-	-	-	-	08 BRADLEY BEACH
9	-	-	-	-	-	-	-	-	09 BRIELLE
10	-	-	-	-	-	-	-	-	10 COLTS NECK
11	-	-	-	-	-	-	-	-	11 DEAL
12	-	370,800	-	-	-	-	-	606,800	12 EATONTOWN
13	-	-	-	-	-	-	-	-	13 ENGLISHTOWN
14	-	-	-	-	-	-	-	-	14 FAIR HAVEN
15	-	-	-	-	-	-	-	-	15 FARMINGDALE
16	668,800	-	-	-	-	-	513,000	1,181,800	16 FREEHOLD BORO
17	-	3,571,200	-	-	-	-	-	3,612,600	17 FREEHOLD TWP
18	-	164,100	-	-	-	-	-	164,100	18 HAZLET
19	-	30,000	-	-	-	-	-	30,000	19 HIGHLANDS
20	-	-	-	-	-	-	-	-	20 HOLMDEL
21	-	-	-	-	-	-	-	-	21 HOWELL
22	-	-	-	-	-	-	-	-	22 INTERLAKEN
23	-	-	-	-	-	-	-	-	23 KEANSBURG
24	-	288,200	-	-	-	-	-	288,200	24 KEYPORT
25	-	-	-	-	-	-	-	-	25 LITTLE SILVER
26	-	-	-	-	-	-	-	-	26 LOCH ARBOUR
27	2,014,000	-	-	-	-	-	-	2,014,000	27 LONG BRANCH
28	-	-	-	-	-	-	-	-	28 MANALAPAN
29	-	-	-	-	-	-	-	-	29 MANASQUAN
30	-	-	-	-	-	-	-	-	30 MARLBORO
31	-	187,200	-	-	-	-	-	187,200	31 MATAWAN
32	-	-	-	-	-	-	-	3,922,600	32 MIDDLETOWN
33	-	-	-	-	-	-	-	-	33 MILLSTONE
34	-	-	-	-	-	-	-	-	34 MONMOUTH BEACH
35	-	-	-	-	-	-	377,000	377,000	35 NEPTUNE TWP
36	-	-	5,523,900	-	-	-	-	5,523,900	36 NEPTUNE CITY
37	-	-	-	-	-	-	-	-	37 OCEAN TWP
38	-	-	-	-	-	-	-	-	38 OCEANPORT
39	-	-	-	-	-	-	-	-	39 RED BANK
40	-	-	-	-	-	-	-	-	40 ROOSEVELT
41	-	-	-	-	-	-	-	-	41 RUMSON
42	-	-	-	-	-	-	-	-	42 SEA BRIGHT
43	-	-	-	-	-	-	-	-	43 SEA GIRT
44	-	-	-	-	-	-	-	-	44 SHREWSBURY BORO
45	-	-	-	-	-	-	-	-	45 SHREWSBURY TWP
46	-	-	-	-	-	-	-	-	46 LAKE COMO
47	-	-	-	-	-	-	-	-	47 SPRING LAKE
48	-	-	-	-	-	-	-	-	48 SPRING LAKE HGTS
49	-	-	-	-	-	-	-	-	49 TINTON FALLS
50	-	3,800	-	-	-	-	-	3,800	50 UNION BEACH
51	-	-	-	-	-	-	-	-	51 UPPER FREEHOLD
52	-	80,800	-	-	-	-	201,000	381,800	52 WALL TWP
53	-	-	-	-	-	-	-	-	53 WEST LONG BRANCH
	3,272,500	5,152,600	12,788,500	547,600	-	-	2,341,800	28,431,300	

Total must match Col 3 of Abstract

Source:Abstract Addendum 1

ADDENDUM TO 2017 ABSTRACT OF RATABLES FOR MONMOUTH COUNTY

EQUALIZED VALUE BASED ON IN LIEU OF TAXES COL.10(A) AND 10 (B)

Taxing District	1 C. 12 PL 1977 IN LIEU OF TAX	2 NJ HOUSING FINANCE AGENCY	3 URBAN RENEWAL	4 C. 441 PL 1991 SHORT TERM IN LIEU OF TAX AGREEMENTS	5 TOTAL VALUE (Col. 1 + 2 + 3 + 4)
01 ABERDEEN	-	-	-	-	-
02 ALLENHURST	-	-	-	-	-
03 ALLENTOWN	-	-	-	-	-
04 ASBURY PARK	-	-	-	-	-
05 ATLANTIC HIGHLANDS	-	-	-	-	-
06 AVON-BY-THE-SEA	-	-	-	-	-
07 BELMAR	-	-	-	-	-
08 BRADLEY BEACH	-	-	-	-	-
09 BRIELLE	-	-	-	-	-
10 COLTS NECK	-	-	-	-	-
11 DEAL	-	-	-	-	-
12 EATONTOWN	-	-	-	-	-
13 ENGLISHTOWN	-	-	-	-	-
14 FAIR HAVEN	-	-	-	-	-
15 FARMINGDALE	-	-	-	-	-
16 FREEHOLD BORO	-	-	-	-	-
17 FREEHOLD TWP	-	-	-	-	-
18 HAZLET	-	-	-	-	-
19 HIGHLANDS	-	-	-	-	-
20 HOLMDEL	-	-	-	-	-
21 HOWELL	-	-	-	-	-
22 INTERLAKEN	-	-	-	-	-
23 KEANSBURG	-	-	-	-	-
24 KEYPORT	-	-	-	-	-
25 LITTLE SILVER	-	-	-	-	-
26 LOCH ARBOUR	-	-	-	-	-
27 LONG BRANCH	-	-	-	615,372	615,372
28 MANALAPAN	-	-	-	-	-
29 MANASQUAN	-	-	-	-	-
30 MARLBORO	-	-	-	-	-
31 MATAWAN	-	-	-	-	-
32 MIDDLETOWN	-	-	-	-	-
33 MILLSTONE	-	-	-	-	-
34 MONMOUTH BEACH	-	-	-	-	-
35 NEPTUNE TWP	-	-	-	219,752	219,752
36 NEPTUNE CITY	-	-	-	4,371,226	4,371,226
37 OCEAN TWP	-	-	-	-	-
38 OCEANPORT	-	-	-	-	-
39 RED BANK	-	-	-	-	-
40 ROOSEVELT	-	-	-	-	-
41 RUMSON	-	-	-	-	-
42 SEA BRIGHT	-	-	-	-	-
43 SEA GIRT	-	-	-	-	-
44 SHREWSBURY BORO	-	-	-	-	-
45 SHREWSBURY TWP	-	-	-	-	-
46 LAKE COMO	-	-	-	-	-
47 SPRING LAKE	-	-	-	-	-
48 SPRING LAKE HGTS	-	-	-	-	-
49 TINTON FALLS	-	-	-	-	-
50 UNION BEACH	-	-	-	-	-
51 UPPER FREEHOLD	-	-	-	-	-
52 WALL TWP	-	-	-	-	-
53 WEST LONG BRANCH	-	-	-	-	-
	$ -	$ -	$ -	$ 5,206,350	5,206,350

Total Must match Col 5 of Equalization Table

Source:Abstract Addendum 2

STATE CERTIFICATION OF MUNICIPAL BUDGET 2017 - DCA

STATE AID - BUSINESS PERSONAL PROPERTY TAX (BPP) DEPRECIATION ADJUSTMENT

	School Tax Required by School Budget (Type 1 District)	District School Required by Municipal Budget	Local Municipal Purposes	Extra-Ordinary Aid & State Aid	Bus. Pers. Prop. Tax Depreciation Adjustment Due Municipality	PFRS Savings Police & Firemans Retirement Due Municipality	Adjusted Local Municipal Purposes Total Levy	Bus. Pers. Prop. Tax Due Local School	Bus. Pers. Prop. Tax Due Regional School	Open Space Rec., Farm. Historic Preservation	Local Municipal Library
				Applied to (Col. 12CIIA)				Applied to (Col. 12CIA)	Applied to (Col. 12CIB)		
01 ABERDEEN	-	-	11,106,687.58	-	-	-	11,106,687.58	-	-	-	691,599.78
02 ALLENHURST	-	-	2,395,281.86	-	-	-	2,395,281.86	-	-	-	-
03 ALLENTOWN	-	-	1,537,059.50	-	-	-	1,537,059.50	-	-	86,611.73	-
04 ASBURY PARK	-	-	16,882,742.40	-	-	-	16,882,742.40	55,697	-	-	470,206.34
05 ATLANTIC HIGHLANDS	-	-	5,394,788.42	-	-	-	5,394,788.42	-	-	63,765.58	-
06 AVON-BY-THE-SEA	-	-	3,582,976.00	-	-	-	3,582,976.00	-	-	-	327,814.00
07 BELMAR	-	-	6,678,577.66	-	-	-	6,678,577.66	-	-	-	521,549.04
08 BRADLEY BEACH	-	-	6,545,522.19	-	-	-	6,545,522.19	-	-	-	394,588.32
09 BRIELLE	-	-	6,575,460.85	-	-	-	6,575,460.85	-	-	-	-
10 COLTS NECK	-	-	7,478,474.14	-	-	-	7,478,474.14	-	-	360,239.00	-
11 DEAL	-	-	6,455,237.40	-	-	-	6,455,237.40	-	-	-	-
12 EATONTOWN	-	-	17,537,796.00	-	-	-	17,537,796.00	-	-	-	-
13 ENGLISHTOWN	-	-	1,506,132.02	-	-	-	1,506,132.02	8,647	3,603.00	-	-
14 FAIR HAVEN	-	-	6,365,669.72	-	-	-	6,365,669.72	-	-	-	-
15 FARMINGDALE	-	-	379,638.01	-	-	-	379,638.01	16,382	4,479.00	-	-
16 FREEHOLD BORO	-	-	10,168,660.25	-	-	-	10,168,660.25	83,797	24,387.00	-	344,033.35
17 FREEHOLD TWP	-	-	21,268,929.25	-	-	-	21,268,929.25	660,768	287,876.00	1,843,765.05	-
18 HAZLET	-	-	13,615,494.08	-	-	-	13,615,494.08	-	-	230,873.30	-
19 HIGHLANDS		-	7,570,084.34	-	-	-	7,570,084.34	-	-	29,781.94	-
20 HOLMDEL	-	-	14,527,232.10	-	-	-	14,527,232.10	-	-	1,033,819.62	-
21 HOWELL	-	-	26,338,557.00	-	-	-	26,338,557.00	-	-	1,328,457.40	-
22 INTERLAKEN	-	-	1,865,816.63	-	-	-	1,865,816.63	-	-	-	-
23 KEANSBURG	-	-	10,767,996.36	-	-	-	10,767,996.36	-	-	-	-
24 KEYPORT	-	-	6,093,631.90	-	-	-	6,093,631.90	44,994	-	174,471.00	234,879.00
25 LITTLE SILVER	-	-	7,220,288.85	-	-	-	7,220,288.85	-	-	166,609.73	-
26 LOCH ARBOUR	-	-	630,281.00	-	-	-	630,281.00	-	-	24,040.00	-
27 LONG BRANCH	-	-	37,705,884.00	-	-	-	37,705,884.00	-	-	-	1,585,307.00
28 MANALAPAN	-	-	21,824,013.69	-	-	-	21,824,013.69	-	-	1,280,539.04	-
29 MANASQUAN	-	-	6,713,946.50	-	-	-	6,713,946.50	-	-	98,973.26	-
30 MARLBORO	-	-	26,270,008.61	-	-	-	26,270,008.61	-	-	718,066.81	-
31 MATAWAN	-	-	8,073,107.31	-	-	-	8,073,107.31	-	-	-	345,040.00
32 MIDDLETOWN	-	-	47,503,345.43	-	-	-	47,503,345.43	-	-	2,137,111.11	3,556,160.00
33 MILLSTONE	-	-	2,590,456.72	-	-	-	2,590,456.72	-	-	1,117,486.40	-
34 MONMOUTH BEACH	-	-	4,726,409.00	-	-	-	4,726,409.00	-	-	-	-
35 NEPTUNE TWP	-	-	28,488,546.85	-	-	-	28,488,546.85	-	-	-	1,253,460.23
36 NEPTUNE CITY	-	-	5,265,095.94	-	-	-	5,265,095.94	-	-	-	-
37 OCEAN TWP	-	-	21,323,361.04	-	-	-	21,323,361.04	-	-	-	-
38 OCEANPORT	-	-	5,849,667.52	-	-	-	5,849,667.52	-	-	209,153.00	-
39 RED BANK	-	-	11,909,860.72	-	-	-	11,909,860.72	-	-	-	708,804.22
40 ROOSEVELT	-	-	648,045.24	-	-	-	648,045.24	-	-	-	-
41 RUMSON	-	-	11,530,223.79	-	-	-	11,530,223.79	-	-	-	-
42 SEA BRIGHT	-	-	4,247,268.42	-	-	-	4,247,268.42	-	-	-	-
43 SEA GIRT	-	-	5,031,253.77	-	-	-	5,031,253.77	-	-	-	-
44 SHREWSBURY BORO	-	-	7,280,243.65	-	-	-	7,280,243.65	-	-	115,817.58	-
45 SHREWSBURY TWP	-	-	780,487.43	-	-	-	780,487.43	-	-	-	-
46 LAKE COMO		-	2,712,043.30	-	-	-	2,712,043.30	-	-	-	-
47 SPRING LAKE	-	-	6,441,221.38	-	-	-	6,441,221.38	-	-	-	1,290,514.96
48 SPRING LAKE HGTS	-	-	4,593,751.00	-	-	-	4,593,751.00	-	-	121,000.00	-
49 TINTON FALLS	-	-	15,196,680.96	-	-	-	15,196,680.96	-	-	686,093.00	-
50 UNION BEACH		-	6,631,297.30	-	-	-	6,631,297.30	-	-	-	-
51 UPPER FREEHOLD	-	-	2,790,388.61	-	-	-	2,790,388.61	-	-	731,481.00	-
52 WALL TWP	-	-	26,913,505.11	-	-	-	26,913,505.11	-	-	-	-
53 WEST LONG BRANCH	-	-	8,342,647.59	-	-	-	8,342,647.59	-	-	-	-
	-	-	551,871,776	-	-	-	551,871,776	870,285	320,345	12,558,156	11,723,956

Source: DCA Certification of municipal budgets

2017 ABSTRACT of RATABLES CERTIFICATION

Total County Taxes Apportioned (12 A I)	303,067,398.94
*** Adjustments (Net Total 12 A II)**	592,398.94
Net County Taxes Apportioned (12 A III)	302,475,000.00

* Individual Prior-year Overpayments Increase the Total Taxes Apportioned and are returned to the municipality as a Credit.
* Individual Prior-year Underpayments Decrease the Total Taxes Apportioned and are assigned to the municipality as a debit.

Total Amount of Miscellaneous Revenues (Including Surplus Revenues Appropriated for the support of the County Budget)	99,275,000.00

Tax Rate per $100 of Assessed Valuation

To be applied to Col. 11 for apportionment of County Taxes	0.255830452
To be applied to Col. 11 for apportionment of County Library Taxes	0.017924589
To be applied to Col. 11 for apportionment of County Health Taxes	0.005161236
To be applied to Col. 11 for apportionment of County Open SpaceTaxes	0.015028038

The **County Percentage Level** of Taxable Value of **Real Property** is **100.%**

MONMOUTH COUNTY BOARD OF TAXATION

COUNTY TAX ADMINISTRATOR

President

Vice President

October 10, 2017

DATE

I, Craig R. Marshall, CFO and Treasurer of the County of Monmouth, do hereby certify that the above is a true copy of the abstract of ratables and exemptions of the County of Monmouth, State of New Jersey, for the year 2017 as filed in my office by the Monmouth County Board of Taxation.

Craig R. Marshall, CFO, Monmouth County Treasurer

Source: Abstract Cert

MONMOUTH COUNTY ASSESSMENT DEMONSTRATION - P.L. 2013 CH. 15

Taxing District	Implementation Schedule Action - Adopted June 19, 2013 - Revisions Based on Activity						
	Prior / Pending Years Revaluation or Reassessment	2014	2015	2016	2017	2018	2019
01 ABERDEEN	91, 93 , 09	20% Inspections	20% + QRA	20% + QRA	20% + QRA	20% + QRA	20% + QRA
02 ALLENHURST	89, 94, 98, 02, 07		15 Reval + 20%	20% + QRA	20% + QRA	20% + QRA	20% + QRA
03 ALLENTOWN	87, 99 , 11	20% Inspections	20% + QRA	20% + QRA	ADP Opt Out		
04 ASBURY PARK	88, 02	14 Reval + 20%	20% + QRA	20% + QRA	20% + QRA	20% + QRA	20% + QRA
05 ATLANTIC HIGHLANDS	90, 96, 04					18 Reval + 20%	20% + QRA
06 AVON-BY-THE-SEA	89, 93, 08	20% Inspections	20% + QRA	20% + QRA	ADP Opt Out		
07 BELMAR	89, 93, 03				17 Reval + ADP Opt Out		
08 BRADLEY BEACH	95, 02, 06		15 Reval + 20%	20% + QRA	20% + QRA	20% + QRA	20% + QRA
09 BRIELLE	90, 07		15 Reval + 20%	20% + QRA	20% + QRA	20% + QRA	20% + QRA
10 COLTS NECK	88, 95, 10	20% Inspections	20% + QRA	20% + QRA	20% + QRA	20% + QRA	20% + QRA
11 DEAL	89, 02 , 09, 12	20% Inspections	20% + QRA	20% + QRA	20% + QRA	20% + QRA	20% + QRA
12 EATONTOWN	91, 06, 10			16 Reval + 20%	20% + QRA	20% + QRA	20% + QRA
13 ENGLISHTOWN	90, 08	20% Inspections	20% + QRA	20% + QRA	20% + QRA	20% + QRA	20% + QRA
14 FAIR HAVEN	93, 96, 03	14 Reval + 20%	20% + QRA	20% + QRA	20% + QRA	20% + QRA	20% + QRA
15 FARMINGDALE	91, 05		15 Reval + 20%	20% + QRA	20% + QRA	20% + QRA	20% + QRA
16 FREEHOLD BORO	90, 91, 05		**Revised Tax Maps**		17 Reval + 20%	20% + QRA	20% + QRA
17 FREEHOLD TWP	90, 91, 98 , 09, 13	20% Inspections	20% + QRA	20% + QRA	ADP Opt Out + RA	25% + RA	25% + RA
18 HAZLET	94 , 09, 13	20% Inspections	20% + QRA	20% + QRA	20% + QRA	20% + QRA	20% + QRA
19 HIGHLANDS	90, 93, 04 , 11	20% Inspections	20% + QRA	20% + QRA	ADP Opt Out		
20 HOLMDEL	92, 07, 10 ,	20% Inspections	20% + QRA	20% + QRA	20% + QRA	20% + QRA	20% + QRA
21 HOWELL	91, 07 , 12	20% Inspections	20% + QRA	20% + QRA	20% + QRA	20% + QRA	20% + QRA
22 INTERLAKEN	89, 94, 03, 13	20% Inspections	20% + QRA	20% + QRA	20% + QRA	20% + QRA	20% + QRA
23 KEANSBURG	90, 99, 05, 07, 10						19 Reval + 20%
24 KEYPORT	91 , 09		15 Reval + 20%	20% + QRA	20% + QRA	20% + QRA	20% + QRA
25 LITTLE SILVER	95, 03 , 13	20% Inspections	20% + QRA	20% + QRA	20% + QRA	20% + QRA	20% + QRA
26 LOCH ARBOUR	87, 98, 02, 08, 11	20% Inspections	20% + QRA	20% + QRA	20% + QRA	20% + QRA	20% + QRA
27 LONG BRANCH	89, 91, 03, 07, 10		**Revised Tax Maps**	16 Reval + 20%	20% + QRA	20% + QRA	20% + QRA
28 MANALAPAN	92,07, 10	20% Inspections	20% + QRA	20% + QRA	20% + QRA	20% + QRA	20% + QRA
29 MANASQUAN	90, 04			16 Reval + 20%	ADP Opt Out		
30 MARLBORO	92, 10	20% Inspections	20% + QRA	20% + QRA	ADP Opt Out		
31 MATAWAN	89, 92 , 08	20% Inspections	20% + QRA	20% + QRA	20% + QRA	20% + QRA	20% + QRA
32 MIDDLETOWN	91 , 09, 11	20% Inspections	20% + QRA	20% + QRA	20% + QRA	20% + QRA	20% + QRA
33 MILLSTONE	93, 02, 10,12	20% Inspections	20% + QRA	20% + QRA	ADP Opt Out		
34 MONMOUTH BEACH	93, 05		15 Reval + 20%	20% + QRA	20% + QRA	20% + QRA	20% + QRA
35 NEPTUNE TWP	90, 92, 04		15 Reval + 20%	20% + QRA	20% + QRA	20% + QRA	20% + QRA
36 NEPTUNE CITY	90, 93, 04		15 Reval + 20%	20% + QRA	20% + QRA	20% + QRA	20% + QRA
37 OCEAN TWP	92, 05, 10			**Late Approval**	17 Reval + 20%	20% + QRA	20% + QRA
38 OCEANPORT	90, 06, 10					18 Reval + 20%	20% + QRA
39 RED BANK	89, 92, 01, 07		**Late Approval**	16 Reval + 20%	20% + QRA	20% + QRA	20% + QRA
40 ROOSEVELT	92, 94,07, 10	20% Inspections	20% + QRA	20% + QRA	20% + QRA	20% + QRA	20% + QRA
41 RUMSON	93, 04	14 Reval + 20%	20% + QRA	20% + QRA	20% + QRA	20% + QRA	20% + QRA
42 SEA BRIGHT	93, 04			16 Reval + 20%	20% + QRA	20% + QRA	20% + QRA
43 SEA GIRT	89, 91, 05		15 Reval + 20%	20% + QRA	20% + QRA	20% + QRA	20% + QRA
44 SHREWSBURY BORO	94, 03, 13,	20% Inspections	20% + QRA	20% + QRA	20% + QRA	20% + QRA	20% + QRA
45 SHREWSBURY TWP	91, 08 ,	20% Inspections	20% + QRA	20% + QRA	20% + QRA	20% + QRA	20% + QRA
46 LAKE COMO	89, 98, 06			16 Reval + 20%	20% + QRA	20% + QRA	20% + QRA
47 SPRING LAKE	89, 99, 05				17 Reval + 20%	20% + QRA	20% + QRA
48 SPRING LAKE HGTS	85, 93, 02, 08	20% Inspections	20% + QRA	20% + QRA	20% + QRA	20% + QRA	20% + QRA
49 TINTON FALLS	90, 08	20% Inspections	20% + QRA	20% + QRA	20% + QRA	20% + QRA	20% + QRA
50 UNION BEACH	90, 03		15 Reval + 20%	20% + QRA	20% + QRA	20% + QRA	20% + QRA
51 UPPER FREEHOLD	90, 06 , 11		15 Reval + 20%	20% + QRA	20% + QRA	20% + QRA	20% + QRA
52 WALL TWP	89, 90, 02		**Revised Tax Court**	16 Reval + 20%	ADP Opt Out		
53 WEST LONG BRANCH	90, 93, 06, 13	20% Inspections	20% + QRA	20% + QRA	20% + QRA	20% + QRA	20% + QRA

"20% Inspection = 5-year, 20% annual internal inspection data maintenance program

"QRA" = Annual Qualified Reassessment Program

"RA" = Traditional reasessment

SOURCE: Revaluation\Revaluation Archive

MONMOUTH COUNTY CERTIFIED GENERAL TAX RATES 2017	A	B	C	D	E	F	G	H	I	J	K	L	M
	COUNTY				SCHOOL			MUNICIPAL					
	PURPOSES	LIBRARY	HEALTH	OPEN SPACE	LOCAL SCHOOL	REGIONAL SCHOOL	REGIONAL ELEMENTARY	MUNICIPAL BUDGET	OPEN SPACE	MUNICIPAL LIBRARY	GENERAL RATE	LOCAL RATE	COUNTY RATE
											(A : J)	(E : J)	(A+B+C+D)
01 ABERDEEN	0.255	-	0.005	0.015	-	1.722		0.535	-	0.033	2.565	2.290	0.275
02 ALLENHURST	0.267	0.019	-	0.016	0.035	-		0.441	-	-	0.778	0.476	0.302
03 ALLENTOWN	0.273	0.019	0.005	0.016	-	1.890		0.800	0.045	-	3.048	2.735	0.313
04 ASBURY PARK	0.271	-	0.006	0.016	0.519	-		1.234	-	0.034	2.080	1.787	0.293
05 ATLANTIC HIGHLANDS	0.321	0.023	0.006	0.019	0.787	0.646		0.846	0.010	-	2.658	2.289	0.369
06 AVON-BY-THE-SEA	0.278	-	0.006	0.016	0.409	-		0.392	-	0.036	1.137	0.837	0.300
07 BELMAR	0.240	-	0.005	0.014	0.518	-		0.397	-	0.031	1.205	0.946	0.259
08 BRADLEY BEACH	0.264	-	0.005	0.016	0.525	-		0.570	-	0.034	1.414	1.129	0.285
09 BRIELLE	0.256	0.018	-	0.015	0.918	-		0.447	-	-	1.654	1.365	0.289
10 COLTS NECK	0.259	0.018	-	0.015	0.749	0.466		0.250	0.012	-	1.769	1.477	0.292
11 DEAL	0.265	0.019	-	0.016	0.093	-		0.304	-	-	0.697	0.397	0.300
12 EATONTOWN	0.239	0.017	0.005	0.014	0.742	0.413		0.803	-	-	2.233	1.958	0.275
13 ENGLISHTOWN	0.252	0.018	0.005	0.015		0.414	0.933	0.621	-	-	2.258	1.968	0.290
14 FAIR HAVEN	0.255	0.018	-	0.015	0.878	0.345		0.389	-	-	1.900	1.612	0.288
15 FARMINGDALE	0.242	0.017	0.005	0.014	1.218	0.345		0.244	-	-	2.085	1.807	0.278
16 FREEHOLD BORO	0.254	-	-	0.015	1.093	0.343		0.974	-	0.033	2.712	2.443	0.269
17 FREEHOLD TWP	0.270	0.019	-	0.016	1.107	0.455		0.346	0.030	-	2.243	1.938	0.305
18 HAZLET	0.268	0.019	0.005	0.016	1.662	-		0.583	0.010	-	2.563	2.255	0.308
19 HIGHLANDS	0.264	0.019	-	0.016	0.617	0.616		1.275	0.005	-	2.812	2.513	0.299
20 HOLMDEL	0.263	0.018	0.005	0.016	1.350	-		0.352	0.025	-	2.029	1.727	0.302
21 HOWELL	0.263	0.018	0.005	0.016	1.165	0.436		0.397	0.020	-	2.320	2.018	0.302
22 INTERLAKEN	0.249	0.018	-	0.015	0.123	-		0.739	-	-	1.144	0.862	0.282
23 KEANSBURG	0.285	0.020	0.006	0.017	1.102	-		2.365	-	-	3.795	3.467	0.328
24 KEYPORT	0.260	-	0.005	0.015	1.393	-		0.875	0.025	0.034	2.607	2.327	0.280
25 LITTLE SILVER	0.262	0.018	-	0.015	0.830	0.439		0.434	0.010	-	2.008	1.713	0.295
26 LOCH ARBOUR	0.220	0.015	-	0.013	-	0.845		0.395	0.015	-	1.503	1.255	0.248
27 LONG BRANCH	0.267	-	-	0.016	0.911	-		0.832	-	0.035	2.061	1.778	0.283
28 MANALAPAN	0.259	0.018	-	0.015		0.418	0.950	0.341	0.020	-	2.021	1.729	0.292
29 MANASQUAN	0.266	0.019	0.005	0.016	0.777	-		0.340	0.005	-	1.428	1.122	0.306
30 MARLBORO	0.266	0.019	0.005	0.016	1.045	0.456		0.366	0.010	-	2.183	1.877	0.306
31 MATAWAN	0.258	-	0.005	0.015	-	1.718		0.785	-	0.034	2.815	2.537	0.278
32 MIDDLETOWN	0.257	-	-	0.015	1.354	-		0.445	0.020	0.033	2.124	1.852	0.272
33 MILLSTONE	0.254	0.018	0.005	0.015	1.684	-		0.139	0.060	-	2.175	1.883	0.292
34 MONMOUTH BEACH	0.261	0.018	-	0.016	0.346	0.284		0.343	-	-	1.268	0.973	0.295
35 NEPTUNE TWP	0.269	-	0.005	0.016	1.037	-		0.788	-	0.035	2.150	1.860	0.290
36 NEPTUNE CITY	0.258	0.018	0.005	0.015	1.238	-		0.950	-	-	2.484	2.188	0.296
37 OCEAN TWP	0.253	0.018	-	0.015	-	1.323		0.442	-	-	2.051	1.765	0.286
38 OCEANPORT	0.294	0.020	0.006	0.017	0.892	0.344		0.564	0.020	-	2.157	1.820	0.337
39 RED BANK	0.260	-	-	0.015	0.802	0.438		0.561	-	0.034	2.110	1.835	0.275
40 ROOSEVELT	0.257	0.018	0.005	0.015	1.850	-		0.756	-	-	2.901	2.606	0.295
41 RUMSON	0.256	0.018	-	0.015	0.467	0.378		0.335	-	-	1.469	1.180	0.289
42 SEA BRIGHT	0.250	0.018	-	0.015	0.092	0.477		0.607	-	-	1.459	1.176	0.283
43 SEA GIRT	0.247	0.017	-	0.015	0.190	-		0.212	-	-	0.681	0.402	0.279
44 SHREWSBURY BORO	0.262	0.018	-	0.016	0.710	0.486		0.634	0.010	-	2.136	1.840	0.296
45 SHREWSBURY TWP	0.250	0.018	0.005	0.015		0.475	0.661	1.438	-	-	2.862	2.574	0.288
46 LAKE COMO	0.268	0.019	0.005	0.016	0.690	-		0.699	-	-	1.697	1.389	0.308
47 SPRING LAKE	0.253	-	-	0.015	0.164	-		0.162	-	0.032	0.626	0.358	0.268
48 SPRING LAKE HGTS	0.251	0.018	-	0.015	0.692	-		0.374	0.010	-	1.360	1.076	0.284
49 TINTON FALLS	0.268	0.019	-	0.016		0.416	0.747	0.498	0.023	-	1.987	1.684	0.303
50 UNION BEACH	0.267	0.019	0.005	0.016	1.236	-		1.248	-	-	2.791	2.484	0.307
51 UPPER FREEHOLD	0.264	0.018	-	0.016	-	1.814		0.229	0.060	-	2.401	2.103	0.298
52 WALL TWP	0.254	0.018	-	0.015	1.107	-		0.453	-	-	1.847	1.560	0.287
53 WEST LONG BRANCH	0.269	0.019	-	0.016	0.850	0.389		0.673	-	-	2.216	1.912	0.304
											106.677	91.15	15.523

Total must match Col 7 of Abstract

Source: Tax Rate Archive

MONMOUTH COUNTY SPECIAL DISTRICT TAX RATES 2017	SPECIAL TAXING DISTRICT	A ASSESSED VALUATION PER DISTRICT	B TOTAL LEVY PER DISTRICT	C SPECIAL DISTRICT TAX RATE ((B / A) x 100)
01 ABERDEEN	FIRE DIST. #1	$ 1,350,814,900	$ 649,811.00	**0.049**
01 ABERDEEN	FIRE DIST. #2	$ 726,273,300	$ 560,000.00	**0.078**
01 ABERDEEN	GARBAGE DIST. #1	$ 1,769,799,500	$ 2,363,131.00	**0.134**
07 BELMAR	SPEC. IMP. DIST. #1	$ 74,241,300	$ 92,801.63	**0.125**
07 BELMAR	SPEC. IMP. DIST. #2	$ 55,526,600	$ 34,981.76	**0.063**
13 ENGLISHTOWN	FIRE DIST. #1	$ 242,616,500	$ 472,925.00	**0.195**
16 FREEHOLD BORO	SPEC. IMP. DIST. #1	$ 127,637,500	$ 245,000.00	**0.192**
17 FREEHOLD TWP	FIRE DIST. #1	$ 3,385,100,000	$ 896,500.00	**0.027**
17 FREEHOLD TWP	FIRE DIST. #2	$ 2,760,783,500	$ 1,163,400.00	**0.043**
18 HAZLET	FIRE DIST. #1	$ 2,334,999,744	$ 1,913,631.00	**0.082**
19 HIGHLANDS	BUSINESS IMP. DIST. #1	$ 58,070,800	$ 70,000.00	**0.121**
21 HOWELL	FIRE DIST. #1 SQUANKUM	$ 365,369,900	$ 1,024,931.00	**0.281**
21 HOWELL	FIRE DIST. #2 ADELPHIA	$ 2,270,033,600	$ 1,100,000.00	**0.048**
21 HOWELL	FIRE DIST. #3 SOUTHARD	$ 2,122,176,200	$ 1,858,000.00	**0.088**
21 HOWELL	FIRE DIST. #4 RAMTOWN	$ 1,072,257,500	$ 824,900.00	**0.077**
21 HOWELL	FIRE DIST. #5 FREEWOOD	$ 812,449,800	$ 723,097.00	**0.089**
24 KEYPORT	BUSINESS IMP. DIST. #1	$ 169,199,400	$ 153,150.00	**0.091**
28 MANALAPAN	FIRE DIST. #1	$ 3,818,738,500	$ 1,687,576.00	**0.045**
28 MANALAPAN	FIRE DIST. #2	$ 2,580,775,900	$ 1,381,288.00	**0.054**
29 MANASQUAN	FIRE DIST. #1	$ 1,976,539,375	$ 822,532.00	**0.042**
30 MARLBORO	FIRE DIST. #1	$ 2,965,749,900	$ 980,205.00	**0.034**
30 MARLBORO	FIRE DIST. #2	$ 1,961,054,000	$ 920,785.00	**0.047**
30 MARLBORO	FIRE DIST. #3	$ 2,245,588,800	$ 1,035,213.00	**0.047**
32 MIDDLETOWN	GARBAGE DIST. #1	$ 5,284,319,450	$ 3,390,300.00	**0.065**
33 MILLSTONE	FIRE DIST. #1	$ 1,860,694,140	$ 1,843,990.00	**0.099**
35 NEPTUNE TWP	FIRE DIST. #1	$ 2,647,257,800	$ 2,882,268.00	**0.109**
35 NEPTUNE TWP	FIRE DIST. #2	$ 968,438,000	$ 730,074.00	**0.076**
37 OCEAN	FIRE DIST. #1	$ 3,231,275,718	$ 1,669,959.00	**0.052**
37 OCEAN	FIRE DIST. #2	$ 1,593,439,834	$ 1,433,209.00	**0.090**
39 RED BANK	SPEC. IMP. DIST. #1	$ 139,140,200	$ 144,957.51	**0.105**
39 RED BANK	SPEC. IMP. DIST. #2	$ 126,944,000	$ 132,251.40	**0.105**
39 RED BANK	SPEC. IMP. DIST. #3	$ 31,038,500	$ 44,112.62	**0.143**
39 RED BANK	SPEC. IMP. DIST. #4	$ 5,553,100	$ 7,892.19	**0.143**
39 RED BANK	SPEC. IMP. DIST. #5	$ 186,389,300	$ 182,906.28	**0.099**
47 SPRING LAKE	BUSINESS IMP. DIST. #1	$ 67,719,000	$ 45,371.73	**0.067**
47 SPRING LAKE	BUSINESS IMP. DIST. #2	$ 23,491,400	$ 7,987.08	**0.034**
47 SPRING LAKE	BUSINESS IMP. DIST. #3	$ 54,712,400	$ 14,772.35	**0.027**
49 TINTON FALLS	FIRE DIST. #1	$ 1,793,662,180	$ 1,103,269.00	**0.062**
49 TINTON FALLS	FIRE DIST. #2	$ 1,255,641,680	$ 839,280.00	**0.067**
52 WALL	FIRE DIST. #1	$ 790,733,392	$ 526,000.00	**0.067**
52 WALL	FIRE DIST. #2	$ 2,346,208,965	$ 1,149,591.00	**0.049**
52 WALL	FIRE DIST. #3	$ 2,802,837,168	$ 1,303,000.00	**0.047**

Source:Tax Rate Special District

MONMOUTH COUNTY **SR-3A** **LINE ITEM COUNT BY PROPERTY CLASS** **2017**	1 VACANT LAND	2 RESIDENTIAL	3A FARM HOUSE	3B FARM QUALIFIED	4A COMMERCIAL	4B INDUSTRIAL	4C APARTMENT	TOTAL "Class 4" 4A + 4B + 4C	TOTAL NUMBER OF TAXABLE LINE ITEMS (PARCELS) (Sum 1 through 4C)
01 ABERDEEN	332	6,336	5	13	185	3	9	197	6,883
02 ALLENHURST	8	298			26	1	3	30	336
03 ALLENTOWN	19	596		1	40		2	42	658
04 ASBURY PARK	613	3,274			362	3	128	493	4,380
05 ATLANTIC HIGHLANDS	87	1,645			88	4	9	101	1,833
06 AVON-BY-THE-SEA	17	1,007			48	2	6	56	1,080
07 BELMAR	73	2,680			158		29	187	2,940
08 BRADLEY BEACH	38	1,949			105	1	34	140	2,127
09 BRIELLE	82	1,961			84		3	87	2,130
10 COLTS NECK	106	3,118	187	263	73			73	3,747
11 DEAL	55	853			15		4	19	927
12 EATONTOWN	160	3,004	2	6	203	45	24	272	3,444
13 ENGLISHTOWN	21	613			44	5	2	51	685
14 FAIR HAVEN	52	2,041			65			65	2,158
15 FARMINGDALE	37	355	1	2	34	3	4	41	436
16 FREEHOLD BORO	66	2,959			275	3	12	290	3,315
17 FREEHOLD TWP	436	11,395	81	172	404	29	2	435	12,519
18 HAZLET	143	6,296	-	2	372	6		378	6,819
19 HIGHLANDS	170	2,216			93		15	108	2,494
20 HOLMDEL	390	5,464	29	49	231	7	3	241	6,173
21 HOWELL	1,407	17,017	274	418	488	67	1	556	19,672
22 INTERLAKEN	7	397						-	404
23 KEANSBURG	151	2,978			111	3	20	134	3,263
24 KEYPORT	82	1,972			225	6	19	250	2,304
25 LITTLE SILVER	46	2,337	2	3	150			150	2,538
26 LOCH ARBOUR	5	133			5		1	6	144
27 LONG BRANCH	475	8,520	1	1	483	5	144	632	9,629
28 MANALAPAN	436	14,193	91	182	362	9		371	15,273
29 MANASQUAN	89	2,890			205	11	6	222	3,201
30 MARLBORO	381	13,191	76	147	272	27	3	302	14,097
31 MATAWAN	105	2,468			150	5	16	171	2,744
32 MIDDLETOWN	1,225	22,523	86	144	588	1	14	603	24,581
33 MILLSTONE	272	3,096	216	409	94	4		98	4,091
34 MONMOUTH BEACH	98	1,993			36			36	2,127
35 NEPTUNE TWP	390	9,710	1	2	417	54	69	540	10,643
36 NEPTUNE CITY	34	1,527			101	7	8	116	1,677
37 OCEAN TWP	408	8,557	2	3	410	-	14	424	9,394
38 OCEANPORT	103	2,020	1	1	28			28	2,153
39 RED BANK	102	3,385			585	38	32	655	4,142
40 ROOSEVELT	2	308	7	8	3	3	1	7	332
41 RUMSON	57	2,471	2	7	68		1	69	2,606
42 SEA BRIGHT	204	1,033			61		4	65	1,302
43 SEA GIRT	50	1,229			43			43	1,322
44 SHREWSBURY BORO	27	1,438	1	1	170			170	1,637
45 SHREWSBURY TWP		122					269	269	391
46 LAKE COMO	30	932			48	2	1	51	1,013
47 SPRING LAKE	40	1,924			97	1		98	2,062
48 SPRING LAKE HGTS	30	2,142			79		9	88	2,260
49 TINTON FALLS	646	6,557	20	44	167	16	4	187	7,454
50 UNION BEACH	199	2,056			50	5	1	56	2,311
51 UPPER FREEHOLD	241	2,111	319	689	62	16	1	79	3,439
52 WALL TWP	514	9,403	65	93	622	94	9	725	10,800
53 WEST LONG BRANCH	77	2,284	3	4	157	2	3	162	2,530
	10,838	210,977	1,472	2,664	9,242	488	939	10,669	236,620

Source:SR3A Archive 2017 Final

MONMOUTH COUNTY SR-3A ASSESSED VALUE BY PROPERTY CLASS 2017	1 VACANT LAND	2 RESIDENTIAL	3A FARM HOUSE	3B FARM QUALIFIED	4A COMMERCIAL	4B INDUSTRIAL	4C APARTMENT	TOTAL "Class 4" 4A + 4B + 4C	TOTAL ASSESSED VALUE (AS REFLECTED IN COLUMN 4 ABSTRACT OF RATABLES)
								4A + 4B + 4C	(Sum 1 through 4C)
01 ABERDEEN	31,647,700	1,786,771,900	1,678,600	30,800	213,181,500	3,531,000	40,246,700	256,959,200	2,077,088,200
02 ALLENHURST	5,037,800	507,588,200			25,745,600	2,374,400	2,474,500	30,594,500	543,220,500
03 ALLENTOWN	746,200	172,304,200		700	14,298,800	-	4,892,900	19,191,700	192,242,800
04 ASBURY PARK	72,117,900	824,919,600			312,467,500	2,399,800	156,645,900	471,513,200	1,368,550,700
05 ATLANTIC HIGHLANDS	7,430,700	557,946,000			55,786,300	3,059,500	12,092,900	70,938,700	636,315,400
06 AVON-BY-THE-SEA	12,762,400	856,721,200			35,581,900	1,835,700	6,594,800	44,012,400	913,496,000
07 BELMAR	19,323,000	1,486,442,800			134,551,300		45,072,500	179,623,800	1,685,389,600
08 BRADLEY BEACH	3,783,700	1,012,444,400			68,461,600	1,445,000	63,462,700	133,369,300	1,149,597,400
09 BRIELLE	24,400,200	1,327,443,000			102,198,100		16,750,900	118,949,000	1,470,792,200
10 COLTS NECK	41,407,700	2,552,994,800	232,105,700	4,045,100	164,887,600			164,887,600	2,995,440,900
11 DEAL	99,040,300	1,996,600,500			22,723,000		3,215,600	25,938,600	2,121,579,400
12 EATONTOWN	22,940,500	990,210,600	384,000	14,500	769,993,700	199,249,500	193,788,700	1,163,031,900	2,176,581,500
13 ENGLISHTOWN	1,348,800	185,500,700			36,071,000	6,393,900	13,302,100	55,767,000	242,616,500
14 FAIR HAVEN	15,738,400	1,570,109,300			52,250,800			52,250,800	1,638,098,500
15 FARMINGDALE	3,226,700	106,525,800	584,700	2,700	26,700,800	3,311,800	15,321,400	45,334,000	155,673,900
16 FREEHOLD BORO	9,632,800	746,201,020			231,066,700	25,373,900	32,137,100	288,577,700	1,044,411,520
17 FREEHOLD TWP	52,922,000	4,425,631,400	29,682,700	1,444,500	1,396,897,600	154,513,500	84,791,800	1,636,202,900	6,145,883,500
18 HAZLET	12,767,000	1,891,764,100		25,800	400,814,000	28,021,600		428,835,600	2,333,392,500
19 HIGHLANDS	21,600,300	513,634,900			49,028,200		9,212,300	58,240,500	593,475,700
20 HOLMDEL	82,545,200	3,591,420,200	17,301,400	885,200	382,805,000	37,361,900	9,510,600	429,677,500	4,121,829,500
21 HOWELL	118,523,800	5,654,440,800	98,312,200	2,397,100	626,784,300	104,535,300	37,293,500	768,613,100	6,642,287,000
22 INTERLAKEN	725,900	251,612,900						-	252,338,800
23 KEANSBURG	5,890,000	383,773,500			52,055,100	2,430,700	10,615,900	65,101,700	454,765,200
24 KEYPORT	4,751,200	503,552,600			135,388,700	12,983,500	35,502,900	183,875,100	692,178,900
25 LITTLE SILVER	8,067,100	1,535,922,600	4,066,300	17,300	114,869,100			114,869,100	1,662,942,400
26 LOCH ARBOUR	3,558,600	149,328,600			5,677,400		921,100	6,598,500	159,485,700
27 LONG BRANCH	143,842,200	3,510,356,700	3,360,900	4,800	550,499,000	8,434,000	314,416,600	873,349,600	4,530,914,200
28 MANALAPAN	35,776,600	5,872,797,400	35,508,500	1,944,000	432,624,800	20,863,100		453,487,900	6,399,514,400
29 MANASQUAN	27,313,300	1,799,617,725			133,981,750	7,960,100	7,666,500	149,608,350	1,976,539,375
30 MARLBORO	62,232,800	6,511,414,300	38,867,800	1,079,700	457,480,800	79,030,300	22,287,000	558,798,100	7,172,392,700
31 MATAWAN	10,937,400	788,783,600			140,489,700	3,512,100	84,833,400	228,835,200	1,028,556,200
32 MIDDLETOWN	120,366,000	9,320,821,850	126,773,900	645,200	992,487,400	2,681,700	108,541,700	1,103,710,800	10,672,317,750
33 MILLSTONE	34,978,700	1,652,475,200	83,910,700	4,719,400	73,540,200	4,480,400		78,020,600	1,854,104,600
34 MONMOUTH BEACH	28,785,100	1,315,721,400			32,275,200			32,275,200	1,376,781,700
35 NEPTUNE TWP	52,887,300	2,827,296,800	274,800	9,800	513,065,000	64,298,800	157,863,300	735,227,100	3,615,695,800
36 NEPTUNE CITY	2,293,900	386,339,400			105,353,700	9,347,800	51,025,400	165,726,900	554,360,200
37 OCEAN TWP	71,984,400	3,897,335,500	1,273,700	3,900	631,943,700		218,542,400	850,486,100	4,821,083,600
38 OCEANPORT	16,038,900	903,770,000	430,900	7,900	116,736,400			116,736,400	1,036,984,100
39 RED BANK	15,285,900	1,223,134,500			645,228,700	28,360,900	202,216,200	875,805,800	2,114,226,200
40 ROOSEVELT	137,700	77,601,600	3,999,200	157,400	969,500	1,433,300	1,367,100	3,769,900	85,665,800
41 RUMSON	35,813,400	3,286,000,000	6,898,900	29,400	110,281,900		1,024,700	111,306,600	3,440,048,300
42 SEA BRIGHT	19,430,200	547,229,900			127,166,000		4,867,500	132,033,500	698,693,600
43 SEA GIRT	67,150,100	2,269,408,000			39,491,400			39,491,400	2,376,049,500
44 SHREWSBURY BORO	5,747,800	774,208,900	1,133,500	5,500	366,951,800			366,951,800	1,148,047,500
45 SHREWSBURY TWP		19,564,700					34,309,800	34,309,800	53,874,500
46 LAKE COMO	5,410,900	354,660,100			23,504,500	814,700	3,484,800	27,804,000	387,875,000
47 SPRING LAKE	64,953,600	3,745,778,900			159,680,100	882,900		160,563,000	3,971,295,500
48 SPRING LAKE HGTS	6,161,400	1,042,170,900			119,791,800		61,367,400	181,159,200	1,229,491,500
49 TINTON FALLS	58,513,400	2,171,211,000	7,643,200	176,200	586,483,700	31,279,700	190,251,700	808,015,100	3,045,558,900
50 UNION BEACH	14,789,300	457,980,500			17,107,800	40,453,100	360,400	57,921,300	530,691,100
51 UPPER FREEHOLD	22,096,900	979,791,000	148,151,200	9,015,900	45,588,600	12,767,900	424,500	58,781,000	1,217,836,000
52 WALL TWP	86,395,800	4,498,740,990	44,629,300	764,900	1,014,418,800	240,639,200	46,891,700	1,301,949,700	5,932,480,690
53 WEST LONG BRANCH	13,031,400	980,134,500	1,512,800	6,900	208,324,500	2,917,100	32,970,500	244,212,100	1,238,897,700
		-							
	1,704,290,300	96,796,150,985	888,484,900	27,434,600	13,075,752,350	1,148,978,100	2,338,559,400	16,563,289,850	115,979,650,635

Total must match Col 4 of Abstract

Source:SR3A Archive 2017 Final

MONMOUTH COUNTY TAX ASSESSORS - 2017

MUNICIPALITY	ASSESSOR	MONDAY	TUESDAY	WEDNESDAY	THURSDAY	FRIDAY	SATURDAY
01 ABERDEEN	Scott Kineavy	8:30-4:30	8:30-4:30	8:30-4:30	8:30-4:30	8:30-4:30	
02 ALLENHURST	Peter Barnett					1:30-2:15	
03 ALLENTOWN	Victoria Butchon		2ND & 4TH, 5-7				
04 ASBURY PARK	Erick Aguiar		9:00-5:00		9:00-5:00		
05 ATLANTIC HIGHLANDS	Renee Frotton					10:00-12:00	
06 AVON-BY-THE-SEA	Timothy Anfuso	6:30-7:30					
07 BELMAR	Edward Mullane	9:00-11:00					
08 BRADLEY BEACH	Edward Mullane			5:00-7:00			
09 BRIELLE	Scott Imbriaco			7:00-9:00			
10 COLTS NECK	William Laird	5:00-8:00		5:00-8:00			
11 DEAL	Peter Barnett					2:30-4:30	
12 EATONTOWN	John Gillooly			12:30-4:30			
13 ENGLISHTOWN	Mark Fitzpatrick	BY APPT					
14 FAIR HAVEN	Greg Hutchinson				12:00-4:00		
15 FARMINGDALE	William Laird	BY APPT					
16 FREEHOLD BORO	Mitchell Elias			8:30-12:00			
17 FREEHOLD TWP	Michael Imbriaco	7:30-5:00	7:30-5:00	7:30-5:00	7:30-5:00		
18 HAZLET	Gail Scaglione	8:00-5:00	8:00-5:00	8:00-5:00	8:00-5:00	CLOSED	
19 HIGHLANDS	Charles Heck		5:00-6:00				
20 HOLMDEL	Erick Aguiar	8:00-7:00		8:00-7:00		8:00-6:00	
21 HOWELL	Greg Hutchinson	8:00-5:00	8:00-5:00	8:00-5:00	8:00-11:00	8:00-5:00	
22 INTERLAKEN	Alex Worth	BY APPT					
23 KEANSBURG	John Butow	5:00-7:00					
24 KEYPORT	Michael Delre	3:30-5:30					
25 LITTLE SILVER	Jay Briscione	8:00-12:00	1:00-4:00				
26 LOCH ARBOUR	Erick Aguiar	BY APPT					
27 LONG BRANCH	John Butow	8:30-4:30	8:30-4:30	8:30-4:30	8:30-4:30	8:30-4:30	
28 MANALAPAN	Amanda Karaman	8:30-4:30	8:30-4:30	8:30-4:30	8:30-4:30	8:30-4:30	
29 MANASQUAN	Robyn Palughi		3:30-8:00				
30 MARLBORO	Renee Frotton	8:30-4:30	8:30-4:30	8:30-4:30	8:30-4:30	CLOSED	
31 MATAWAN	Eric Zanetti			4:30-7:30		CLOSED	
32 MIDDLETOWN	Charles Heck	8:30-4:30	8:30-4:30	8:30-4:30	8:30-4:30	8:30-4:30	
33 MILLSTONE	Robin Bucchi		8:30-4:00	8:30-4:00	8:30-4:00		
34 MONMOUTH BEACH	Timothy Anfuso		9:00-11:00				
35 NEPTUNE TWP	Bernard Haney	8:00-4:00	8:00-4:00	8:00-4:00	8:00-4:00	8:00-4:00	
36 NEPTUNE CITY	William Fitzpatrick		4:15-7:15				
37 OCEAN TWP	Edward Mullane	1:00-4:30	8:30-4:30	8:30-4:30	8:30-4:30	8:30-4:30	
38 OCEANPORT	John Butow			5:00-7:00			
39 RED BANK	Mitchell Elias			1:00-4:00			
40 ROOSEVELT	Donna Taylor		AS NEEDED				
41 RUMSON	Peter Barnett					8:30-1:00	
42 SEA BRIGHT	Timothy Anfuso						10:00-12:00
43 SEA GIRT	Scott Kineavy				4:00-6:00		
44 SHREWSBURY BORO	William Fitzpatrick			4:30-7:30			
45 SHREWSBURY TWP	Jay Briscione	8:00-12:00	1:00-4:00				
46 LAKE COMO	Mark Fitzpatrick	BY APPT					
47 SPRING LAKE	Brian Enright			5:00-8:00			
48 SPRING LAKE HGTS	Mitchell Elias			5:00-6:00			
49 TINTON FALLS	Scott Imbriaco	7:30-4:30	7:30- 4:30	7:30-1:00	7:30- 4:30	7:30-1:00	
50 UNION BEACH	Michael Delre	6:00-8:00					
51 UPPER FREEHOLD	Donna Taylor	8:30-4:15		8:30-4:15		CLOSED	
52 WALL TWP	Ted Lamicelli (Deputy)		9:00-12:00		1:00-4:00		
53 WEST LONG BRANCH	Scott Imbriaco		1:15-4:15				

Source; F:Shared \ Tax Assessors Monmouth \ Assessor Hours for State Monmouth

MONMOUTH COUNTY TAX ASSESSORS - 2017

MUNICIPALITY	ASSESSOR	PHONE	FAX	MAILING ADDRESS
01 ABERDEEN	Scott Kineavy	(732) 583-4200 ext 122	(732) 290-3171	1 Aberdeen Square, Aberdeen, NJ 07747
02 ALLENHURST	Peter Barnett	(732) 531-2757	(732) 531-8694	125 Corlies Avenue, Allenhurst, NJ 07711
03 ALLENTOWN	Victoria Butchon	(609) 890-3654	(609) 259-7530	8 North Main Street, Allentown, NJ 08501
04 ASBURY PARK	Erick Aguiar	(732) 502-5750	(732) 502-0566	1 Municipal Plaza, Asbury Park, NJ 07712
05 ATLANTIC HIGHLANDS	Renee Frotton	(732) 291-1444 ext 3105	(732) 291-9725	100 First Avenue, Atlantic Highlands, NJ 07716
06 AVON-BY-THE-SEA	Timothy Anfuso	(732) 502-4510	(732) 774-0605	301 Main Street, Avon, NJ 07717
07 BELMAR	Edward Mullane	(732) 681-3700 ext 212	(732) 681-3434	601 Main Street. , Belmar, NJ 07719
08 BRADLEY BEACH	Edward Mullane	(732) 776-2999 ext 1019	(732) 775-1782	701 Main Street, Bradley Beach, NJ 07720
09 BRIELLE	Scott Imbriaco	(732) 528-6600 ext 5117	(732) 528-7186	601 Union Lane, Brielle, NJ 08730
10 COLTS NECK	William Laird	(732) 462-5470 ext113	(732) 431-3173	124 Cedar Drive, Colts Neck, NJ 07722
11 DEAL	Peter Barnett	(732) 531-1454	(732) 531-1705	190 Norwood Ave., Deal, NJ 07723
12 EATONTOWN	John Gillooly	(732) 389-7609	(732) 544-9126	47 Broad Street., Eatontown, NJ 07724
13 ENGLISHTOWN	Mark Fitzpatrick	(732) 446-9235	(732) 446-4979	15 Main Street, Englishtown NJ, 07726
14 FAIR HAVEN	Greg Hutchinson	(732) 747-0241 ext 213	(732) 747-6962	748 River Road, Fair Haven NJ, 07704
15 FARMINGDALE	William Laird	(732) 938-4077	(732) 938-2023	11 Asbury Ave, Farmingdale NJ, 07727
16 FREEHOLD BORO	Mitchell Elias	(732) 462-0467	(732) 656-0239	51 W. Main Street, Freehold NJ, 07728
17 FREEHOLD TWP	Michael Imbriaco	(732) 294-2041	(732) 294-2045	1 Municipal Plaza, Freehold NJ, 07728
18 HAZLET	Gail Scaglione	(732) 264-1700 ext 8655	(732) 739-6830	1766 Union Ave., Hazlet NJ, 07730
19 HIGHLANDS	Charles Heck	(732) 872-1224	(732) 872-0670	171 Bay Ave, Highlands NJ, 07732
20 HOLMDEL	Erick Aguiar	(732) 946-2820 ext 1431	(732) 946-0116	4 Crawfords Corner Rd., Holmdel NJ, 07733
21 HOWELL	Greg Hutchinson	(732) 938-6242	(732) 414-3244	PO Box 580, Howell, NJ 07731
22 INTERLAKEN	Alex Worth	(732) 531-7405	(732) 531-7099	100 Grassmere Ave, Interlaken, NJ 07712
23 KEANSBURG	John Butow	(732) 787-0215 ext 114	(732) 787-0787	29 Church St, Keansburg, NJ 07734
24 KEYPORT	Michael Delre	(732) 739-5134	(732) 739-3479	70 West Front St, Keyport, NJ 07735
25 LITTLE SILVER	Jay Briscione	(732) 842-7039	(732) 842-7459	480 Prospect Ave, Little Silver, NJ 07739
26 LOCH ARBOUR	Erick Aguiar	(732) 502-5750	(732) 531-8778	550 Main Street, Loch Arbour, NJ 07711
27 LONG BRANCH	John Butow	(732) 222-7000 ext 5658	(732) 571-7909	344 Broadway, Long Branch, NJ 07740
28 MANALAPAN	Amanda Karaman	(732) 446-8311	(732) 446-7998	120 Rt. 522, Manalapan, NJ 07726
29 MANASQUAN	Robyn Palughi	(732) 223-2292 ext 238	(732) 223-5210	201 East Main Street, Manasquan, NJ 08736
30 MARLBORO	Renee Frotton	(732) 536-0200 ext 1803	(732) 617-0394	1979 Township Dr, Marlboro, NJ 07746
31 MATAWAN	Eric Zanetti	(732) 566-3898 ext 607	(732) 290-7585	201 Broad Street, Matawan, NJ 07747
32 MIDDLETOWN	Charles Heck	(732) 615-2089	(732) 671-4022	1 Kings Hwy, Middletown, NJ 07748
33 MILLSTONE	Robin Bucchi	(732) 446-2022	(609) 208-2483	470 Stagecoach Road, Millstone, NJ 08510
34 MONMOUTH BEACH	Timothy Anfuso	(732) 229-2204 ext 117	(732) 870-8245	22 Beach Road, Monmouth Beach, NJ 07750
35 NEPTUNE TWP	Bernard Haney	(732) 988-5200 ext 248	(732) 988-4259	25 Neptune Blvd., Neptune, NJ 07754
36 NEPTUNE CITY	William Fitzpatrick	(732) 776-7224 ext 22	(732) 776-8906	106 West Sylvania Ave., Neptune City, NJ 07753
37 OCEAN TWP	Edward Mullane	(732) 531-5000 ext 3346	(732) 531-5286	399 Monmouth Road., Oakhurst, NJ 07755
38 OCEANPORT	John Butow	(732) 222-8179	(732) 222-0904	315 East Main Street, Oceanport, NJ 07757
39 RED BANK	Mitchell Elias	(732) 530-2767	(732) 656-0239	90 Monmouth St., Red Bank, NJ 07701
40 ROOSEVELT	Donna Taylor	(609) 448-0539 ext 314	(609) 448-8716	PO Box 128, Roosevelt, NJ 08555
41 RUMSON	Peter Barnett	(732) 842-3300	(732) 219-0714	80 E River Rd, Rumson, NJ 07760
42 SEA BRIGHT	Timothy Anfuso	(732) 842-0099 ext 15	(732) 741-3116	1167 Ocean Ave, Sea Bright, NJ 07760
43 SEA GIRT	Scott Kineavy	(732) 449-9433 ext 119	(732) 998-4259	321 Baltimore Blvd, Sea Girt, NJ 08750
44 SHREWSBURY BORO	William Fitzpatrick	(732) 741-4200 ext 110	(732) 741-6549	PO Box 7420, 419 Sycamore Ave. Shrewsbury, NJ 07702
45 SHREWSBURY TWP	Jay Briscione	(732) 842-7039	(732) 842-7459	1979 Crawford Street, Shrewsbury, NJ 07724
46 LAKE COMO	Mark Fitzpatrick	(732) 681-3232 ext 214	(732) 681-8981	1740 Main Street., Lake Como, NJ 07719
47 SPRING LAKE	Brian Enright	(732) 449-0800 ext 612	(732) 449-8797	423 Warren Ave, Spring Lake, NJ 07762
48 SPRING LAKE HGTS	Mitchell Elias	(732) 449-3500	(732) 656-0239	555 Brighton Ave, Spring Lake Heights, NJ 07762
49 TINTON FALLS	Scott Imbriaco	(732) 542-3400 ext 223	(732) 542-5879	556 Tinton Ave., Tinton Falls, NJ 07724
50 UNION BEACH	Michael Delre	(732) 264-2360	(732) 264-6283	650 Poole Ave, Union Beach, NJ 07735
51 UPPER FREEHOLD	Donna Taylor	(609) 758-7738 ext 219	(609) 758-7986	314 Route 539, Cream Ridge, NJ 08514
52 WALL TWP	Ted Lamicelli (Deputy)	(732) 449-8444 ext 240	(732) 449-8997	2700 Allaire Road, Wall, NJ 07719
53 WEST LONG BRANCH	Scott Imbriaco	(732) 571-5985	(732) 571-9185	965 Broadway, West Long Branch, NJ 07764

Source; F:Shared \ Tax Assessors Monmouth \ Assessor Hours for State Monmouth

TOTAL ASSESSED-VALUE to EQUALIZED-VALUE

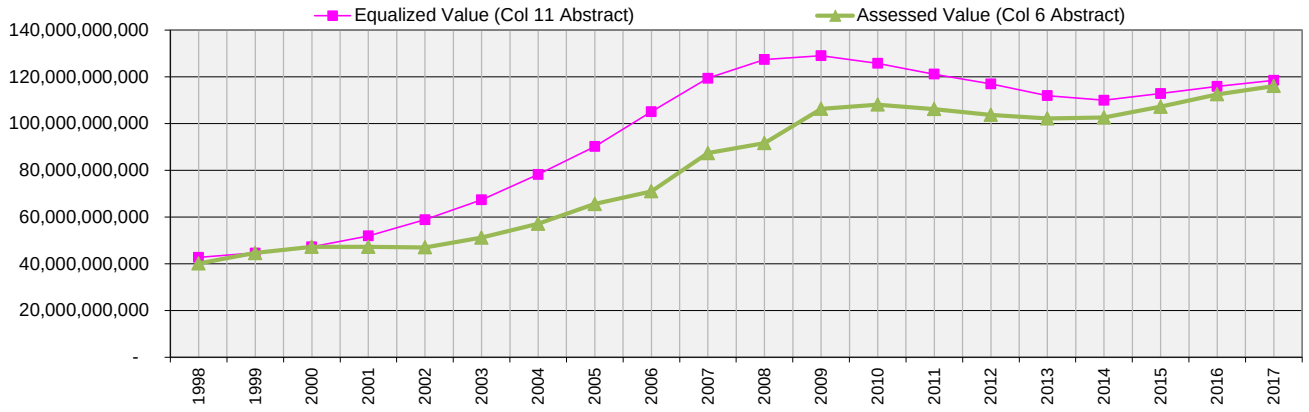

TOTAL GENERAL PROPERTY TAX

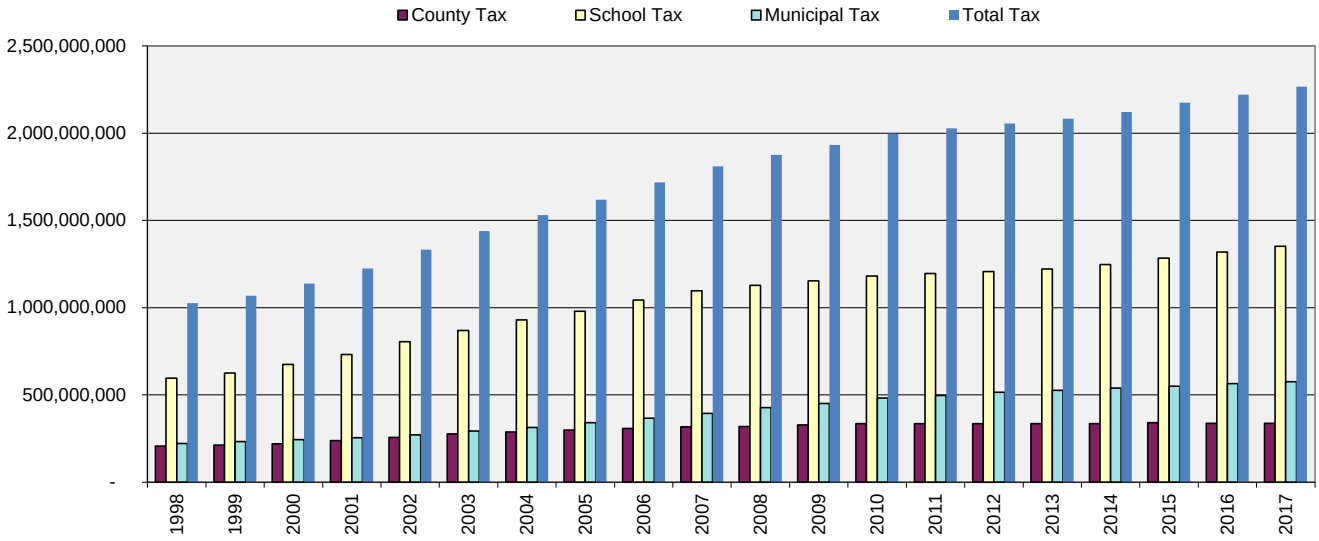

TOTAL GENERAL PROPERTY TAX 2017

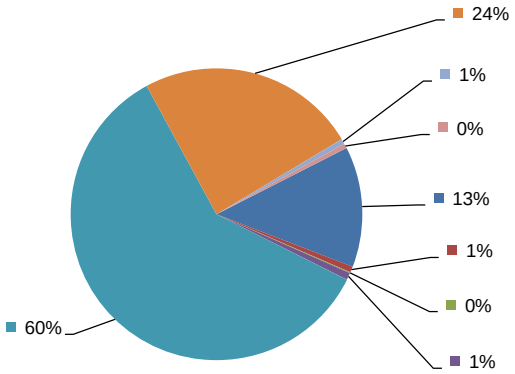

County Purposes	$302,475,000.00	County Library	$1,4850,000.00	County Health	$2,295,000.00
County Open Space	$17,769,624.18	School	$1,351,734,464.34	Municipal Purposes	$551,871,776.39
Municipal Open Space	$12,558,155.55	Municipal Library	$11,723,956.24		