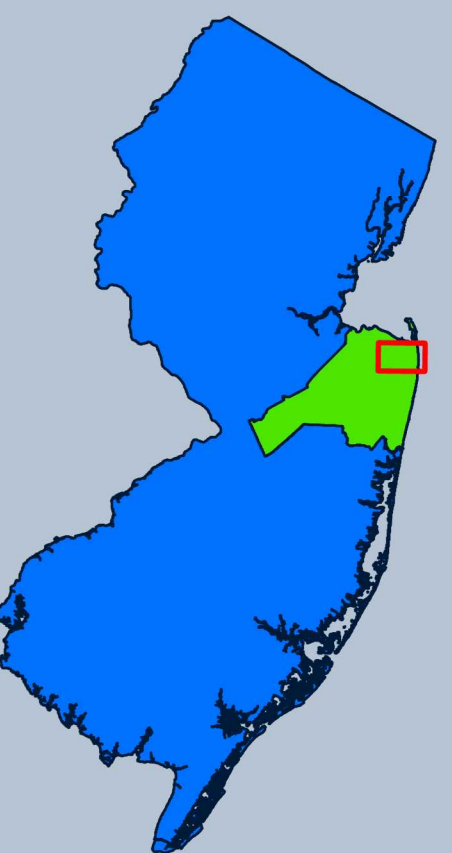




# Species of the Navesink

Monmouth County, NJ

The Navesink River is home to a wide variety of species both above and below the waves. This estuarian river acts as a nursery for some species, and provides a lifelong habitat for others, highlighting this waterbody's versatility. Migratory birds may nest here or pass through on their journey, providing diverse bird watching opportunities. Mollusks, fish, rays, skates, and more populate the waters below, showcasing the river's broad ecosystem.



0 0.4 0.8 1.6 Miles

Map Design: S. N. Lucas, 2025 April 15th

Esri, US Census Bureau, This dataset was jointly developed by Bucharth-Horn, Inc. (York, Pennsylvania) and Pinnacle Mapping Technologies, Inc. (Indianapolis, IN), Airbus,USGS,NGA,NASA,CGIAR,NCEAS,NLS,OS,NMA,Geodatastyrelsen,GSA,GSI and the GIS User Community, NJ Office of GIS (NJGIT), Monmouth County Division of Planning, Monmouth County GIS