

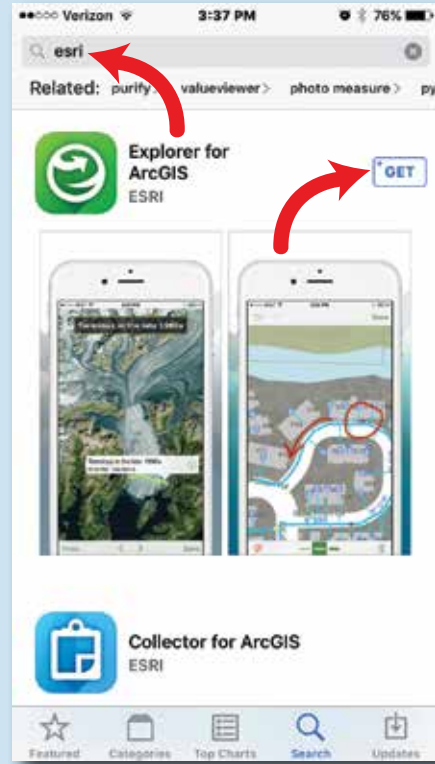


LOST IN THE PARKS?

There's an app for that!

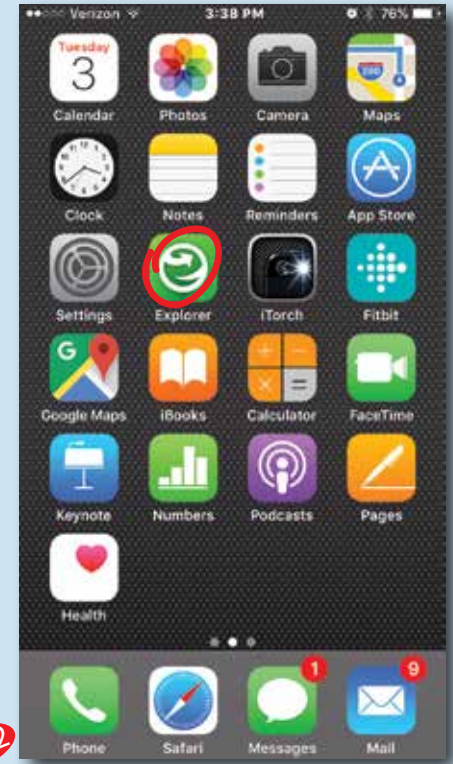
Download the FREE 'Explorer for ArcGIS' Map App from Esri

NOTE: These are instructions for the iPhone. This app is also available for Android (not pictured).



Step 1

Click on the App store, type 'Esri' into the search bar. Download the Explorer for ArcGIS app by clicking on the blue box, right.



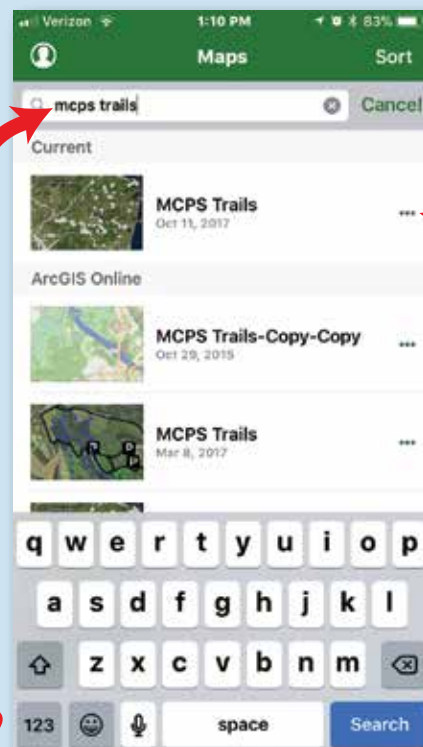
Step 2

Now, click the new 'Explorer' button on your phone homescreen to open the app.



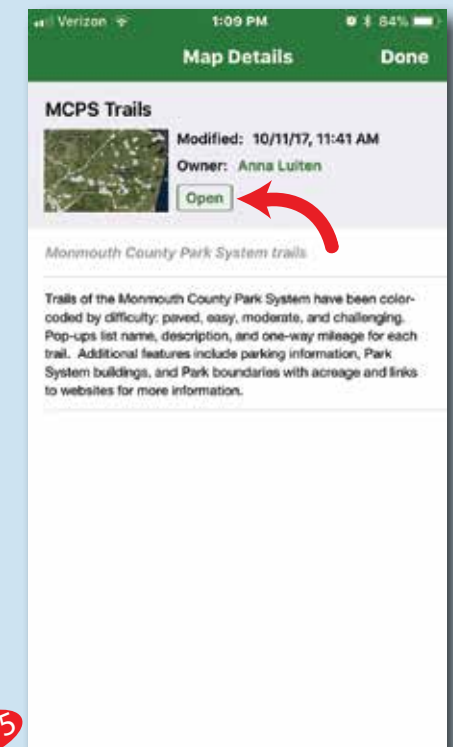
Step 3

Click 'Continue Without Signing In' on the welcome screen.



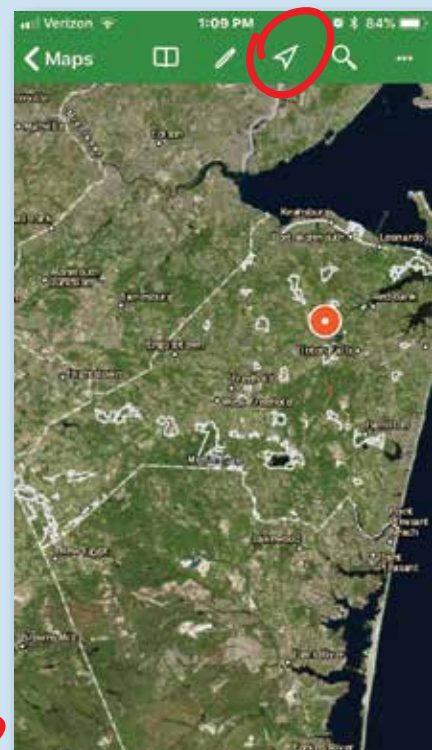
Step 4

Type 'mcps trails' in the search box on top of the Find Maps Screen. Then click the 3 dots next to the most current MCPS Trails panel showing all the county parks in white outline.



Step 5

Click 'Open' on MCPS map panel labeled Owner: Anna Luiten (the Park System Map Specialist who creates our trail maps).



Step 6

A map of Monmouth County will open, showing the county parks in white outline. Click the directional arrow in the top panel to geo-locate yourself as a dot on the map.



Step 7

The app will zoom in to show your location in the park and will follow you as you walk. Trails appear as dashed lines: green trails are EASY, blue trails are MODERATE, black trails are CHALLENGING. A black solid line is a paved trail. Click on the trail itself for more info.

Questions? 732-842-4000, ext. 4312

www.MonmouthCountyParks.com