

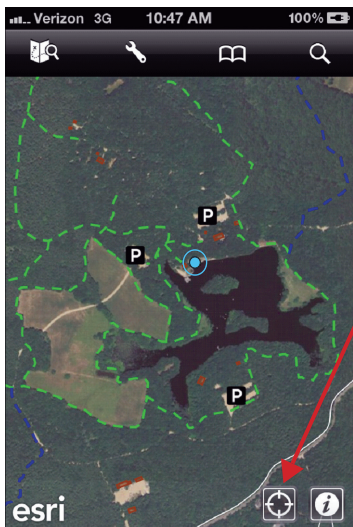
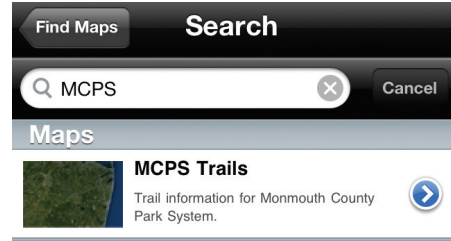


Lost in the parks? There's an app for that!

Download the FREE ArcGIS app for your mobile device.

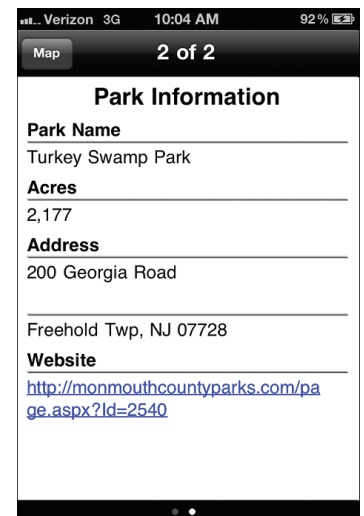
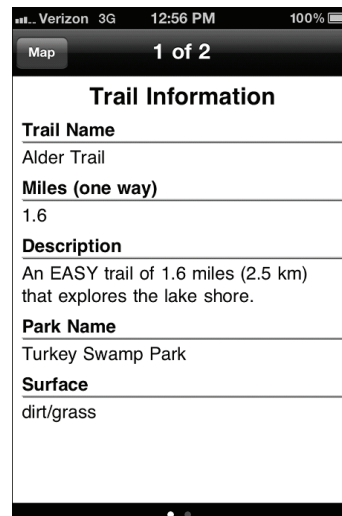
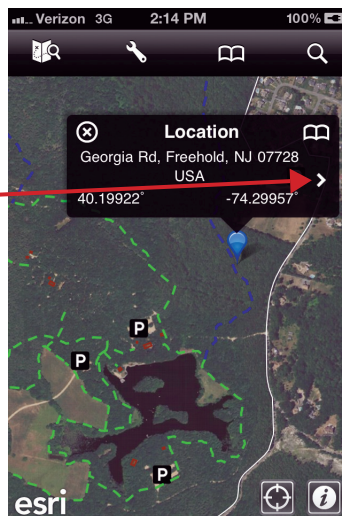


• Using the Find Map tool , search for and open the MCPS Trails map.



- Activate your GPS by tapping the crosshairs (lower right on iPhone, upper right on Android). Make sure you've turned on Location Services for the app in your device settings. Many devices use multiple services for GPS; please select all for the most accurate positioning!
- The blue dot shows your position and an arrow indicates your direction of travel and follows you as you move!

• Tap a feature to explore (trails, buildings, parking, and park info). When the Location window opens, click the right arrow to see details. Scroll through multiple windows by dragging your finger across the screen.



Also available: interactive yardage maps for MCPS golf courses. Check back often, as we will continue to expand our interactive mapping!

Visit us at www.monmouthcountyparks.com!