

**ATTACHMENT A
MONMOUTH COUNTY PARK SYSTEM
2024-2025 - AREAS OPEN FOR DEER HUNTING**

CATEGORY 1 PARKS. Within designated areas, access throughout the deer hunting season or for a portion of the season, as permitted by New Jersey Fish and Wildlife. All areas open for other public use; trails remain open unless otherwise noted. **Archery hunting only all areas.**

PARK NAME	NJ DEER MGMT. ZONE	NJ REGULATION SET NUMBER	TENTATIVE DATES
* Bel-Aire Golf Course	5	8	Oct. 1, 2024 – Feb. 15, 2025 Carry-in/out - Archery only
Big Brook Park	50	8	Oct. 1, 2024 – Feb. 15, 2025 Archery only
Charleston Springs Golf Course	15	8	Oct. 1, 2024 – Feb. 15, 2025 Archery only See maps – portions of park do not open to hunting until Dec. 26, 2024
Clayton Park	17	7	Oct. 1, 2024 – Feb. 15, 2025 Archery only
Crosswicks Creek Park	17	7	Oct. 1, 2024 – Feb. 15, 2025 Archery only
Dorbrook Recreation Area	50	8	Oct. 28, 2024 – Nov. 15, 2024 Archery only
Freneau Woods Park	50	8	Oct. 1, 2024 – Feb. 15, 2025 Archery only
Holmdel Park Ramanessin Section	50	8	Oct. 1, 2024 – Feb. 15, 2025 Archery only
* Hominy Hill Golf Course	50	8	Oct. 1, 2024 – Feb. 15, 2025 Carry-in/out - Archery only
Howell Park Golf Course	16	5	Oct. 1, 2024 – Jan. 31, 2025 Archery only See maps – portions of park do not open to hunting until Dec. 26, 2024
Huber Woods Park	50	8	Nov. 1, 2024 – Feb. 15, 2025 Archery only
Manasquan Reservoir	16	5	Oct. 1, 2024 – Jan. 31, 2025 Archery only
Manasquan River Greenway	16	5	Oct. 1, 2024 – Jan. 31, 2025 Archery only
Metedeconk River Greenway	16	5	Oct. 1, 2024 – Jan. 31, 2025 Archery only
Perrineville Lake Park	15	8	Oct. 1, 2024 – Feb. 15, 2025 Archery only
Shark River Park	51	8	Oct. 1, 2024 – Feb. 15, 2025 Archery only
Tatum Park	50	8	Oct. 1, 2024 – Feb. 15, 2025 Archery only
Turkey Swamp Park	16	5	Oct. 1, 2024 – Jan. 31, 2025 Archery only See maps – portions of park do not open to hunting until Nov. 16, 2024
* Wickatunk Recreation Area	50	8	Oct. 1, 2024 – Feb 15, 2025 Archery only
Yellow Brook Tract	16	5	Oct. 1, 2024 – Jan. 31, 2025 Archery only

Unless noted otherwise, discharge is permitted from ½ hour before sunrise to ½ hour after sunset.

* Bel-Aire Golf Course Hominy Hill Golf Course, and Wickatunk Recreation Area are designated carry-in/carry-out areas; all tree stands must be removed daily.

MONMOUTH COUNTY PARK SYSTEM
2024-2025 - AREAS OPEN FOR DEER HUNTING

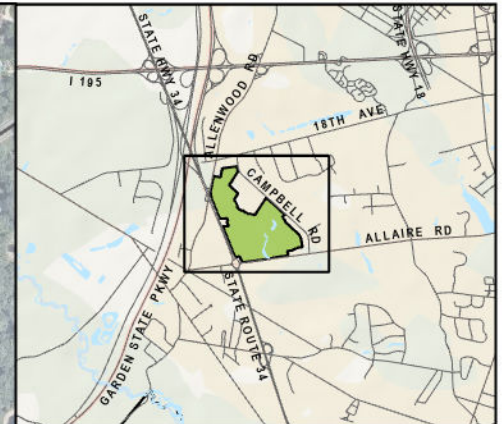
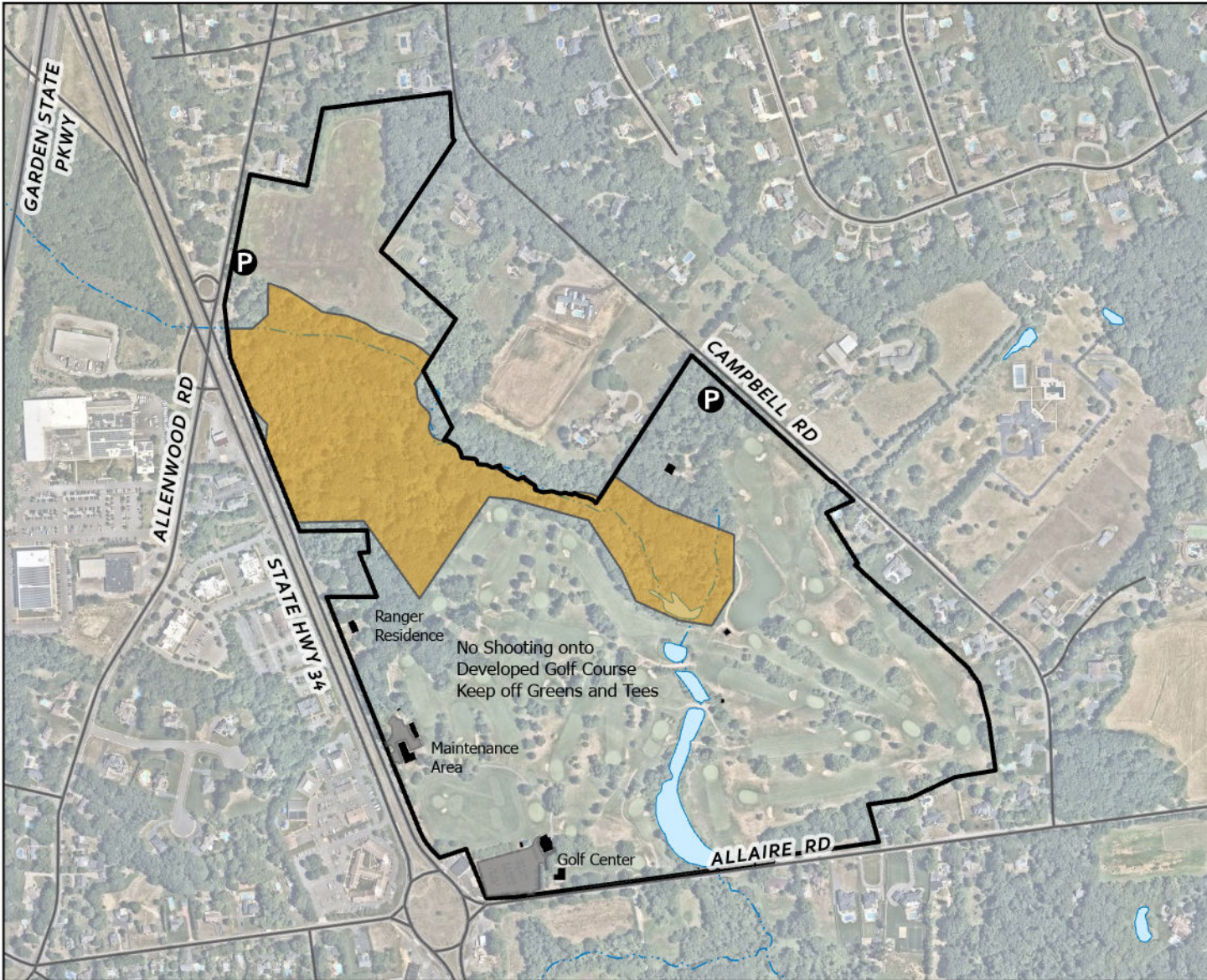
CATEGORY 2 PARKS. Within designated areas, for a portion of the shotgun, muzzleloader, and/or bow deer hunting seasons, as permitted by New Jersey Fish and Wildlife. Hours of discharge may be limited. All other outdoor public use prohibited during hours of discharge.			
PARK NAME	DEER MGMT. ZONE	REGULATION SET NUMBER	TENTATIVE DATES
Hartshorne Woods Park	50	8	<i>Until 11 am December 10, 12, 18, 20, 2024 January 8, 2025</i>
Thompson Park	50	8	<i>Until 11am December 9, 11, 13, 19, 2024 January 7, 2025</i>

Category 2 tentative dates are subject to change based on state seasons

ATTACHMENT B

MONMOUTH COUNTY PARK SYSTEM
MAPS OF CHANGES TO AREAS OPEN FOR DEER HUNTING
[Note: Maps are for illustrative purposes only and are subject to change]

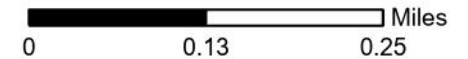
Category 1 Maps



Category 1 - Archery Only
Oct. 1, 2024 - Feb. 15, 2025

NJ Division of Fish and Wildlife
Regulation Set #8, Zone 51

- Park Boundary
- Parking
- Trails
- Park Buildings
- Roads
- Water Bodies
- Streams
- Deer Hunting Area
26 of 142 acres



NJ Division of Fish and Wildlife permits and rules apply for Deer Management Zone 51.
 NJDFW: (609) 292-2965.

Park Information: (732) 842-4000.
 Park Manager: (732) 280-5607.
 Golf Center: (732) 449-6024.
 After Hours Ranger: (732) 577-8700.

Monmouth County Park System
 Deer Hunting Area
 Hunting Access Permit Required

Bel-Aire Golf Course

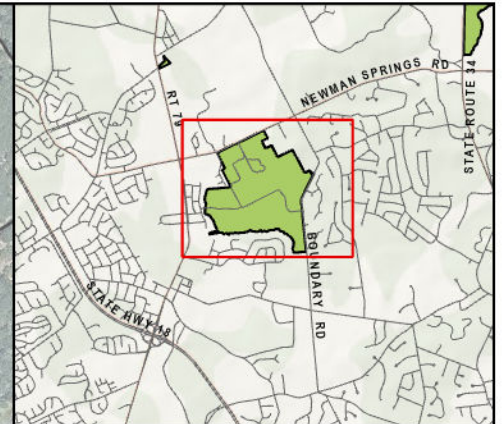
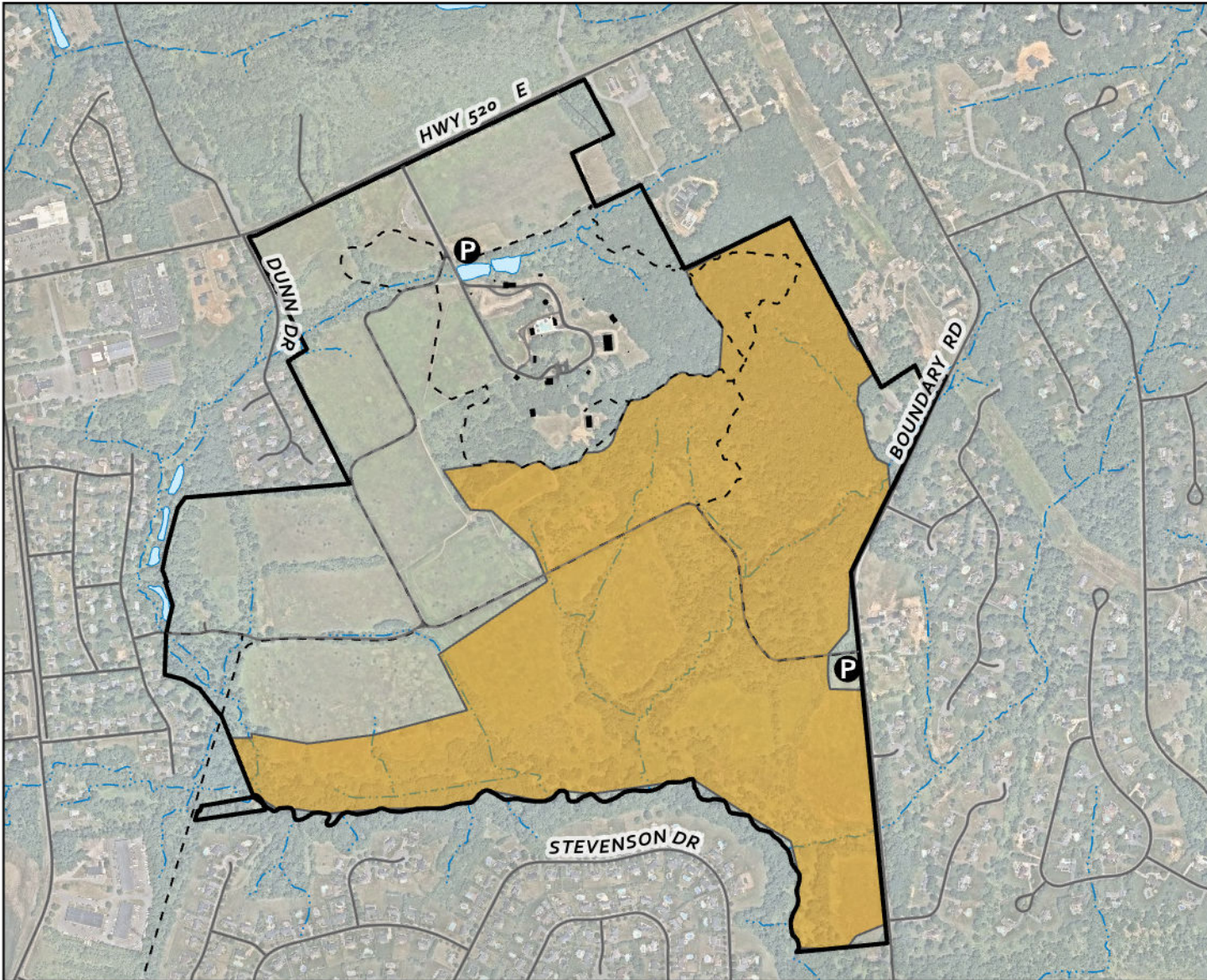
Wall Township



Map 1 of 1









Note: Parking in designated lots only. Tree stands are carry-in/ carry-out only; must be removed daily.
 No shooting onto developed golf course keep off greens and tee.

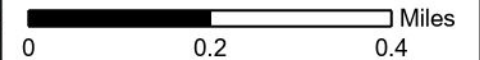
Publication Date: July 2024



Category 1 - Archery Only
Oct. 1, 2024 - Feb. 15, 2025

NJ Division of Fish and Wildlife
Regulation Set #8, Zone 50

-  Park Boundary
-  Parking
-  Trails
-  Park Buildings
-  Roads
-  Water Bodies
-  Streams
-  Deer Hunting Area
216 of 439 acres



NJ Division of Fish and Wildlife permits and rules apply for Deer Management Zone 50.
 NJDFW: (609) 292-2965.

Park Information: (732) 842-4000.
 Park Manager: (732) 264-7277.
 After Hours Ranger: (732) 577-8700.

Monmouth County Park System
 Deer Hunting Area
 Hunting Access Permit Required

Big Brook Park

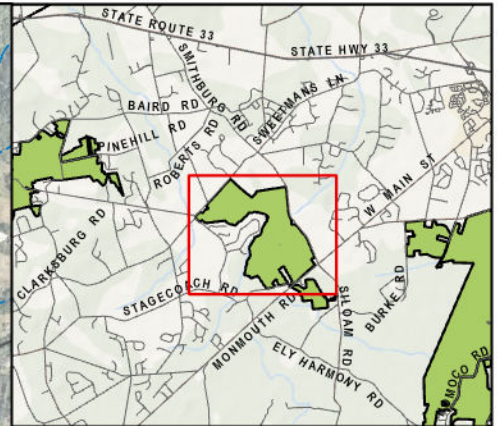
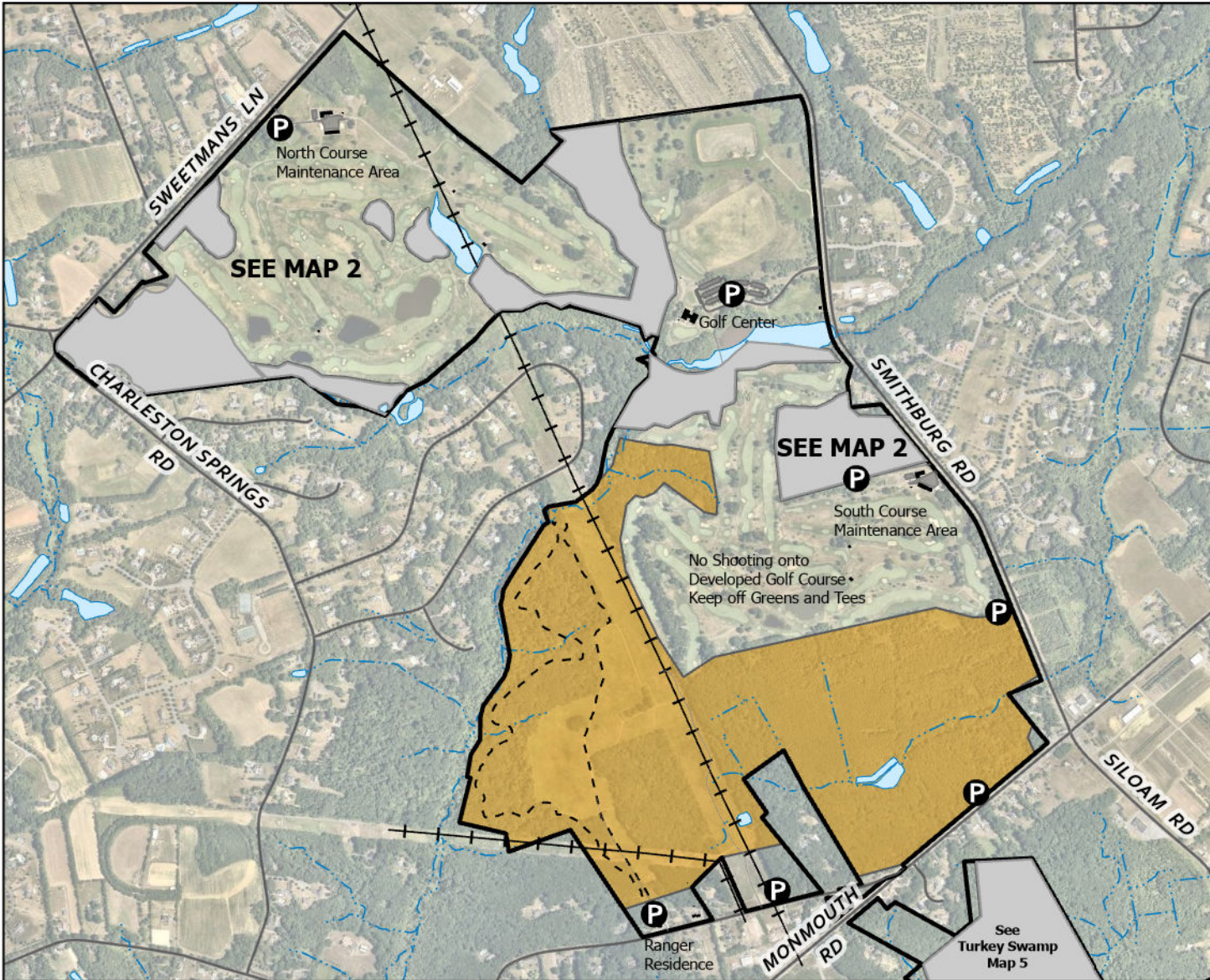
Marlboro Township

Map 1 of 1



Note: Parking in designated lots only. Trails will remain open.

Publication Date: July 2024



Category 1 - Archery Only
Oct. 1, 2024 - Dec. 24, 2024

NJ Division of Fish and Wildlife
Regulation Set #8, Zone 15

Park Boundary

Parking

Trails

Park Buildings

Roads


Water Bodies

Streams

Powerlines

See Alternate Map

Deer Hunting Area
 308 of 819 acres



NJ Division of Fish and Wildlife permits and rules apply for Deer Management Zone 15.
 NJDFW: (609) 292-2965.

Park Information: (732) 842-4000.
 Park Manager: (732) 431-2651.
 Golf Center: (732) 409-7227.
 After Hours Ranger: (732) 577-8700.

Publication Date: July 2024

Monmouth County Park System
 Deer Hunting Area
 Hunting Access Permit Required

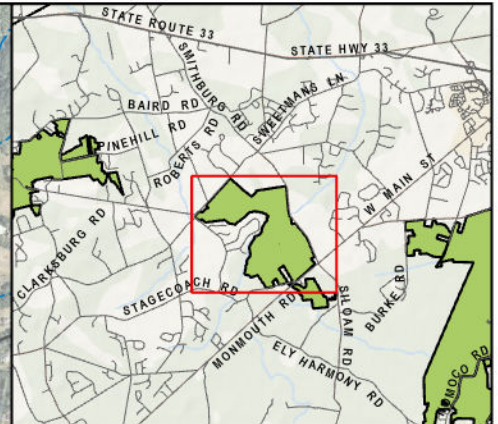
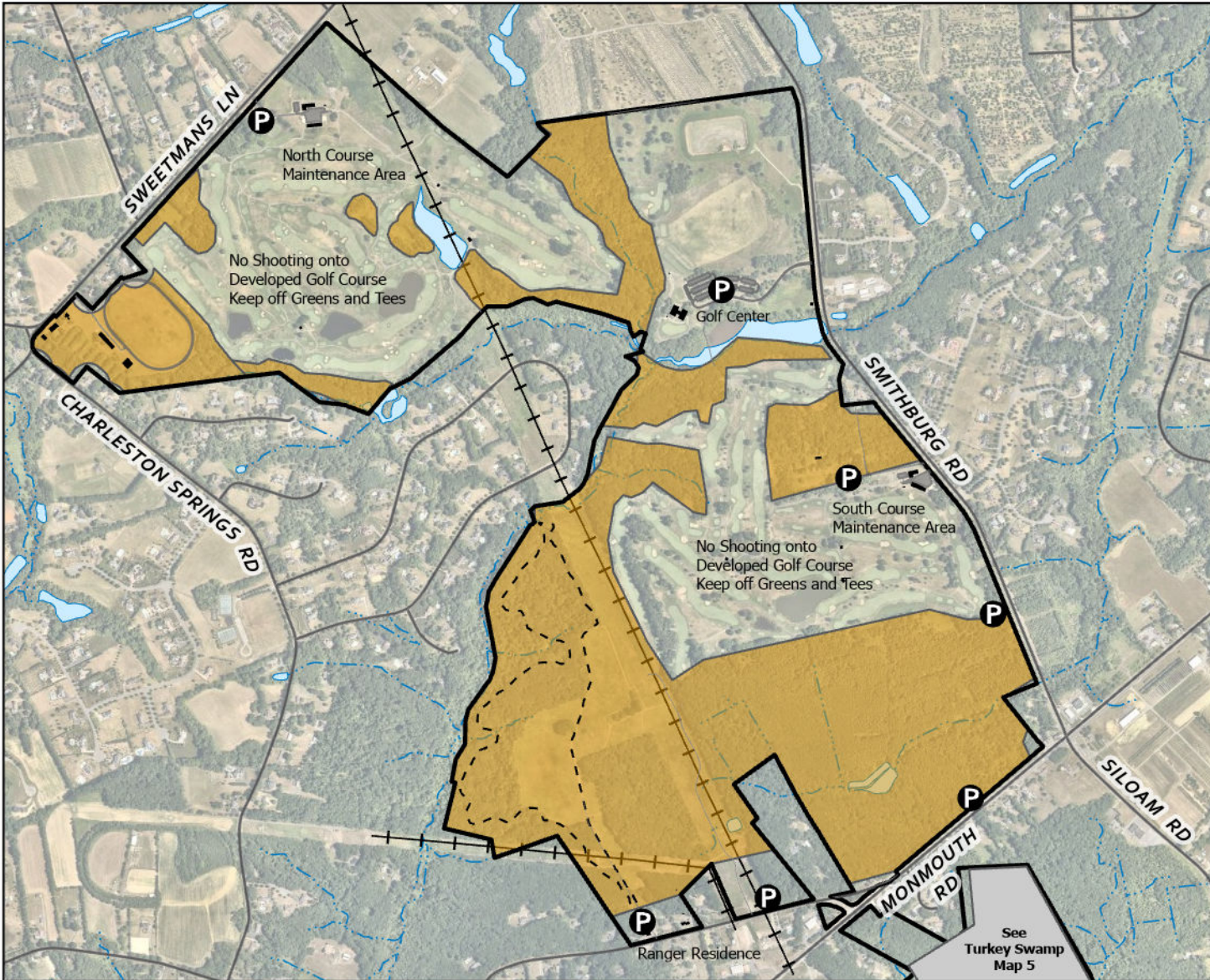
Charleston Springs Golf Course

Millstone Township



Map 1 of 2

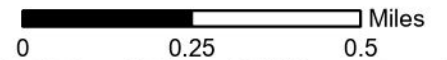
Note: Parking in designated lots only. All trails remain open.
 No shooting onto developed golf course. Keep off greens and tees.



Category 1 - Archery Only
Dec 26, 2024 - Feb. 15, 2025

NJ Division of Fish and Wildlife
Regulation Set #8, Zone 15

- Park Boundary
- Parking
- Trails
- Park Buildings
- Roads
- Water Bodies
- Streams
- Powerlines
- Deer Hunting Area
392 of 819 acres



NJ Division of Fish and Wildlife permits and rules apply for Deer Management Zone 15.
 NJDFW: (609) 292-2965.

Park Information: (732) 842-4000.
 Park Manager: (732) 431-2651.
 Golf Center: (732) 409-7227.
 After Hours Ranger: (732) 577-8700.

Publication Date: July 2024

Monmouth County Park System
 Deer Hunting Area
 Hunting Access Permit Required

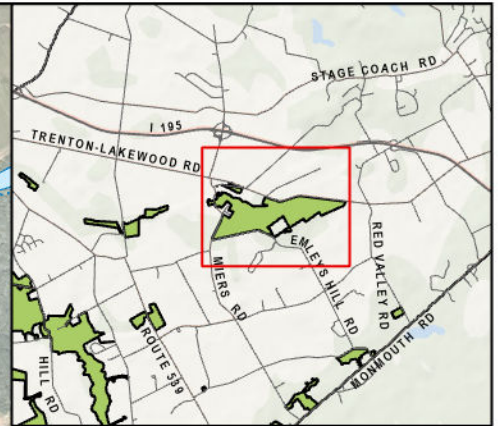
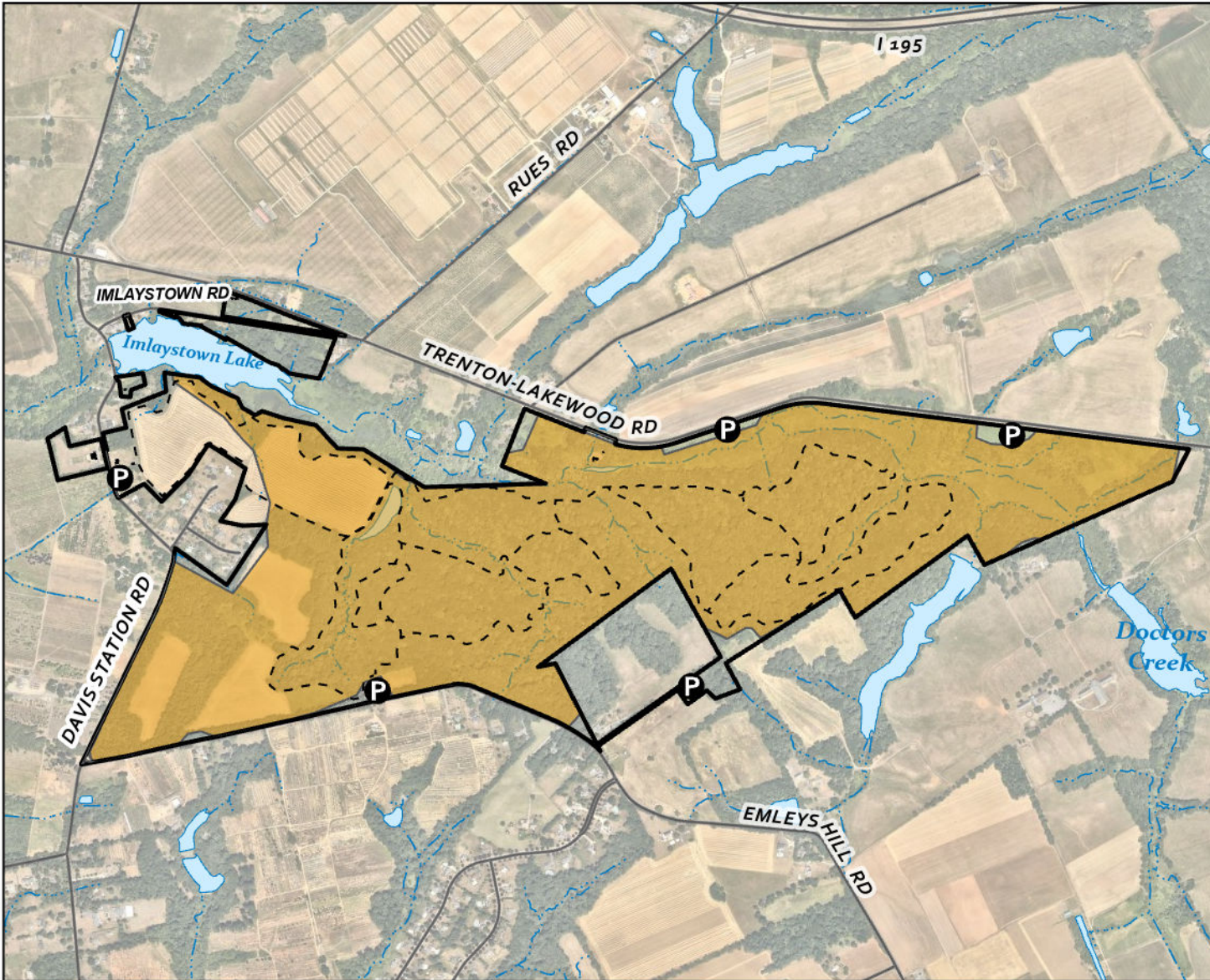
Charleston Springs Golf Course

Millstone Township



Map 2 of 2

Note: Parking in designated lots only. All trails remain open.
 No shooting onto developed golf course. Keep off greens and tees.



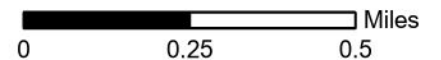
Category 1 - Archery Only
Oct. 1, 2024 - Feb. 15, 2025

NJ Division of Fish and Wildlife
Regulation Set #7, Zone 17

- Park Boundary
- Parking
- Trails
- Park Buildings
- Roads
- Water Bodies
- Streams



Deer Hunting Area
 389 of 449 acres



NJ Division of Fish and Wildlife permits and rules apply for Deer Management Zone 17.
 NJDFW: (609) 292-2965.

Park Information: (732) 842-4000.
 Park Manager: (609) 259-5794
 After Hours Ranger: (732) 577-8700.

Publication Date: July 2024

Monmouth County Park System
 Deer Hunting Area
 Hunting Access Permit Required

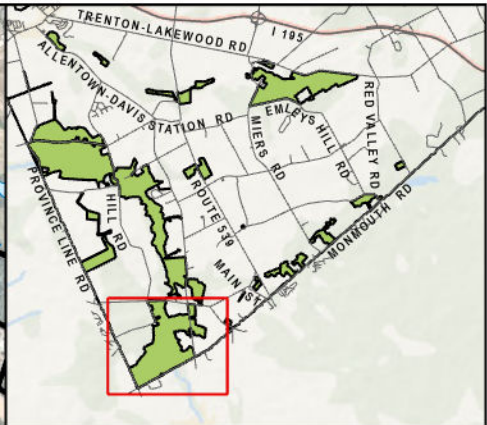
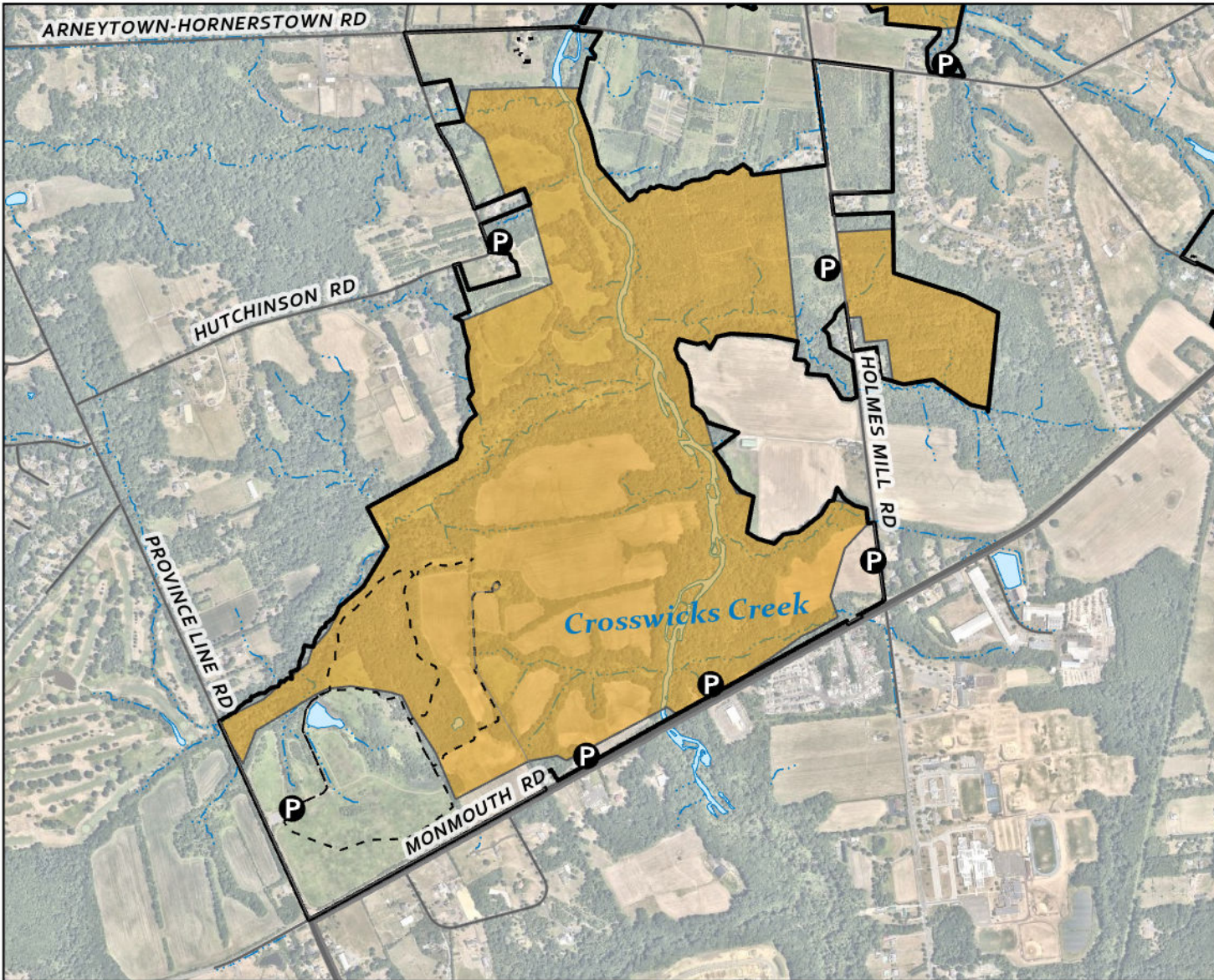
Clayton Park

Upper Freehold Township









Map 1 of 1


Note: Parking in designated lots only. All trails remain open.

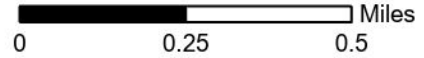


Category 1 - Archery Only
Oct. 1, 2024 - Feb. 15, 2025

NJ Division of Fish and Wildlife
Regulation Set #7, Zone 17

-  Park Boundary
-  Parking
-  Trails
-  Park Buildings
-  Roads
-  Water Bodies
-  Streams

 Deer Hunting Area
 448 of 2404 acres



NJ Division of Fish and Wildlife permits and rules apply for Deer Management Zone 17.
 NJDFW: (609) 292-2965.

Park Information: (732) 842-4000.
 Park Manager: (609) 259-5794
 After Hours Ranger: (732) 577-8700.

Publication Date: July 2024

Monmouth County Park System
 Deer Hunting Area
 Hunting Access Permit Required

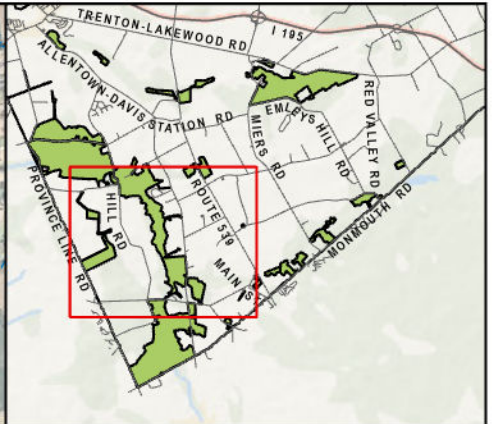
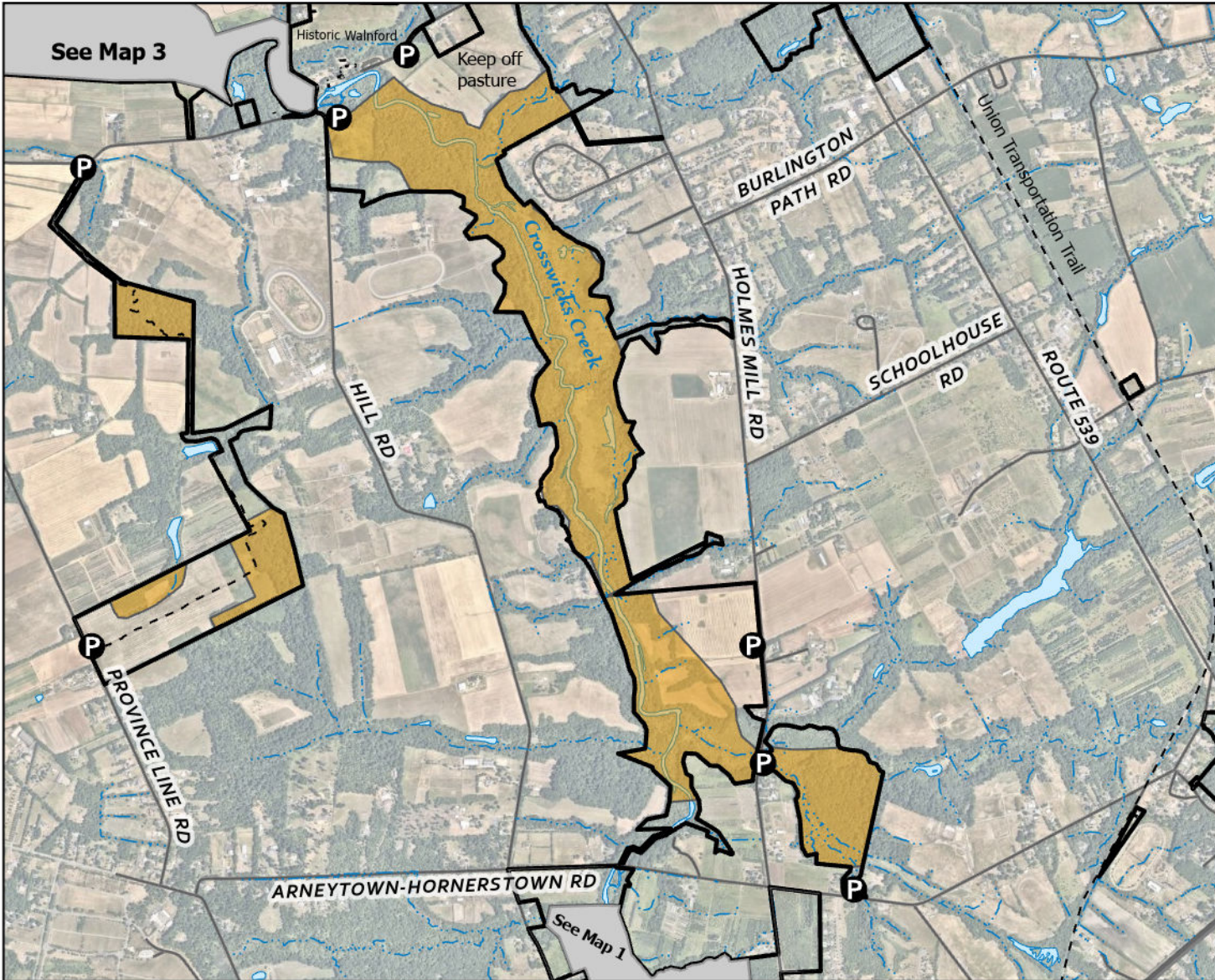
Crosswicks Creek Park - Upper Reach

Upper Freehold Township

Map 1 of 4



Note: All trails remain open.



Category 1 - Archery Only
Oct. 1, 2024 - Feb. 15, 2025

NJ Division of Fish and Wildlife
Regulation Set #7, Zone 17

- Park Boundary
- Parking
- Trails
- Park Buildings
- Roads
- Powerlines
- Water Bodies
- Streams
- Deer Hunting Area
410 of 2404 acres



NJ Division of Fish and Wildlife permits and rules apply for Deer Management Zone 17.
 NJDFW: (609) 292-2965.

Park Information: (732) 842-4000.
 Park Manager: (609) 259-5794.
 After Hours Ranger: (732) 577-8700.

Publication Date: July 2024

Monmouth County Park System
 Deer Hunting Area
 Hunting Access Permit Required

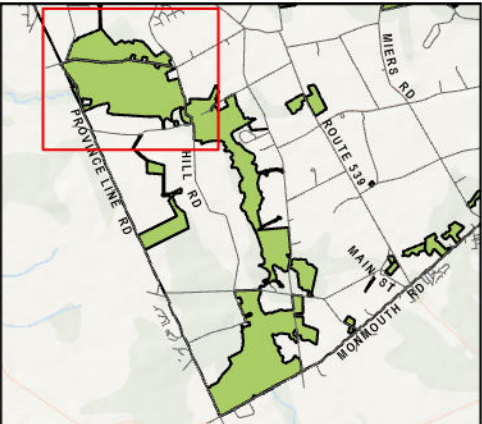
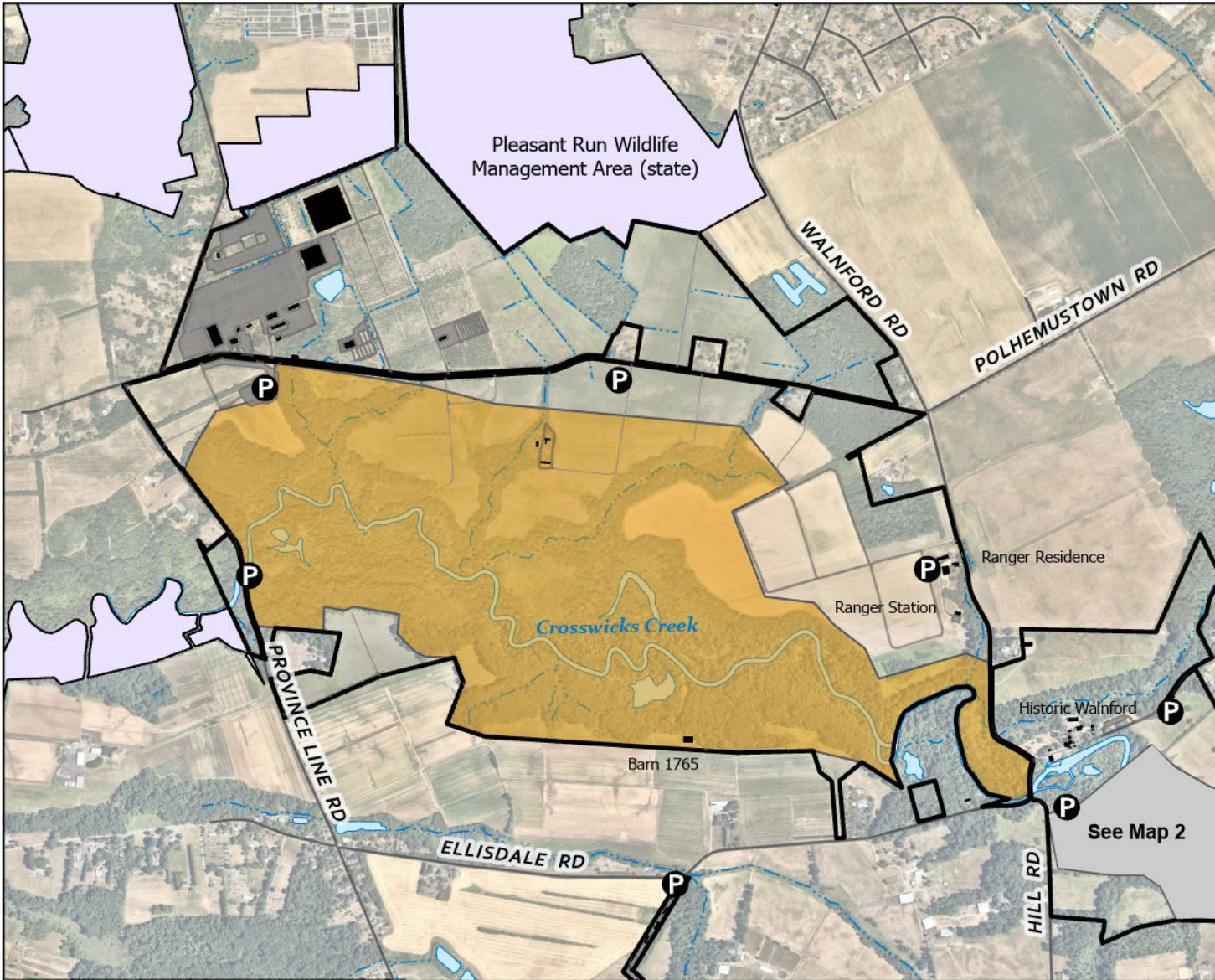
Crosswicks Creek Park - Middle Reach

Upper Freehold Township



Map 2 of 4

Note: All trails remain open.



Category 1 - Archery Only
Oct. 1, 2024 - Feb. 15, 2025

NJ Division of Fish and Wildlife
Regulation Set #7, Zone 17

- Park Boundary
- Parking
- Trails
- Park Buildings
- Roads
- Water Bodies
- Pleasant Run
- Streams
- Deer Hunting Area
394 of 2404 acres



Miles
 0 0.25 0.5
 NJ Division of Fish and Wildlife permits and rules apply for Deer Management Zone 17.
 NJDFW: (609) 292-2965.

Park Information: (732) 842-4000.
 Park Manager: (609) 259-5794.
 After Hours Ranger: (732) 577-8700.

Publication Date: July 2024

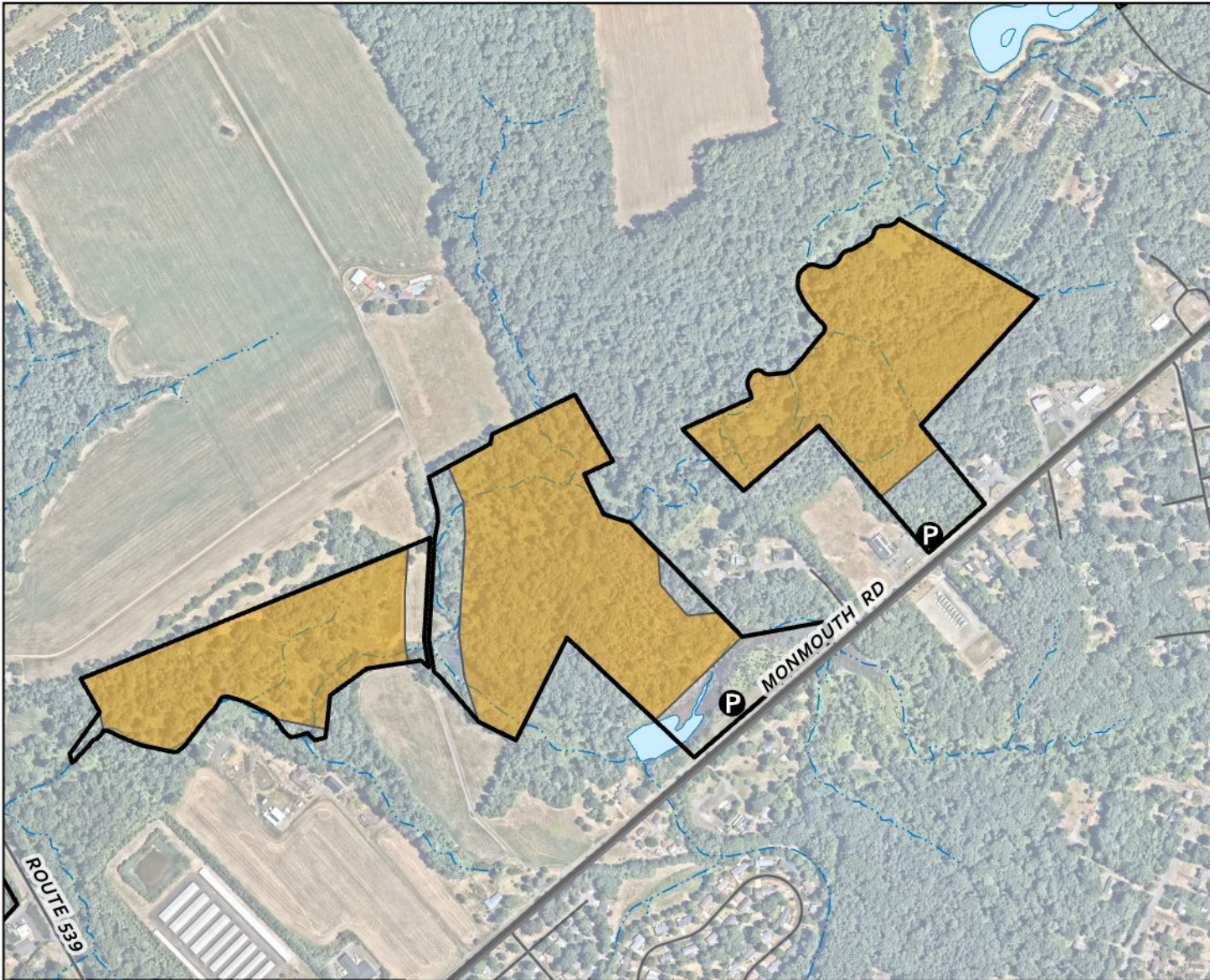
Monmouth County Park System
 Deer Hunting Area
 Hunting Access Permit Required

Crosswicks Creek Park - Lower Reach

Upper Freehold Township



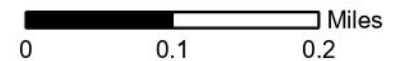
Map 3 of 4



Category 1 - Archery Only
Oct. 1, 2024 - Feb. 15, 2025

NJ Division of Fish and Wildlife
Regulation Set #7, Zone 17

- Park Boundary
- Parking
- Trails
- Park Buildings
- Roads
- Water Bodies
- Streams
- Deer Hunting Area
55 of 2404 acres



Monmouth County Park System
 Deer Hunting Area
 Hunting Access Permit Required

Crosswicks Creek Park - Lahaway Creek Tract

Upper Freehold Township

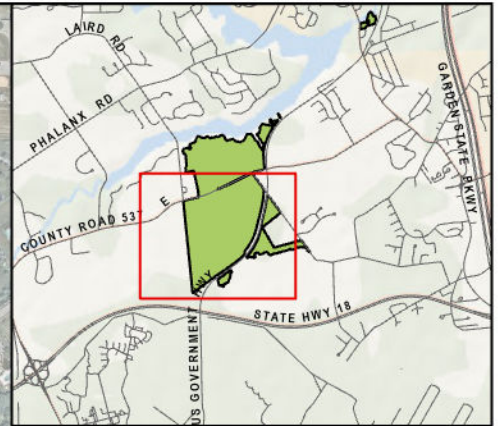
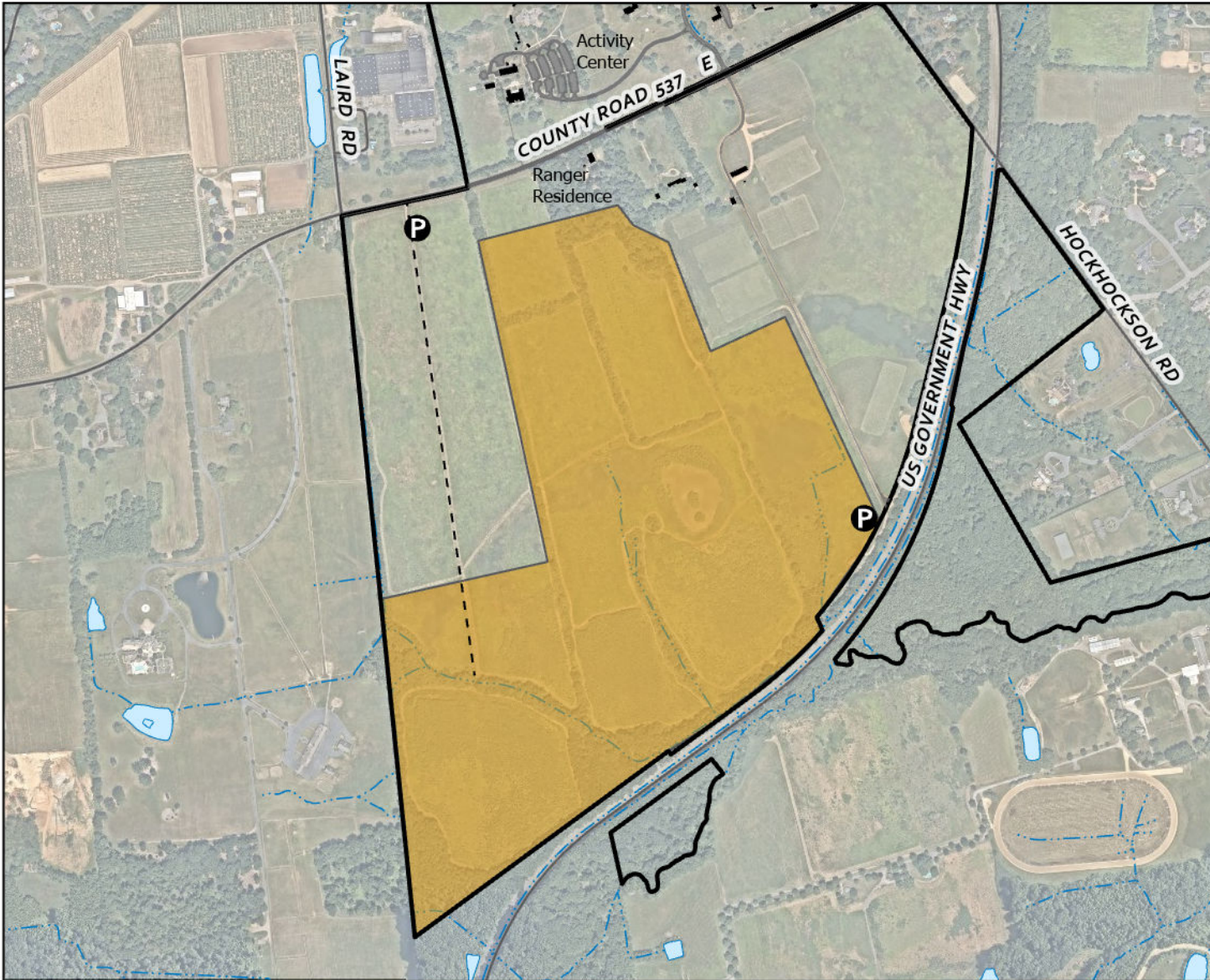
Map 4 of 4



NJ Division of Fish and Wildlife permits and rules apply for Deer Management Zone 17.
 NJDFW: (609) 292-2965.









Park Information: (732) 842-4000.
 Park Manager: (609) 259-5794.
 After Hours Ranger: (732) 577-8700.

Publication Date: July 2024

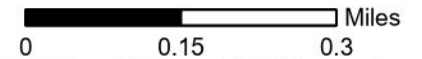


Category 1 - Archery Only
Oct. 28, 2024 - Nov. 15, 2024

NJ Division of Fish and Wildlife
Regulation Set #8, Zone 50

-  Park Boundary
-  Parking
-  Trails
-  Park Buildings
-  Roads
-  Water Bodies
-  Streams
-  Deer Hunting Area

162 of 535 acres



NJ Division of Fish and Wildlife permits and rules apply for Deer Management Zone 50.
 NJDFW: (609) 292-2965.

Park Information: (732) 842-4000.
 Park Manager: (732) 542-1642.
 Ranger Station: (732) 542-1643.
 After Hours Ranger: (732) 577-8700.

Publication Date: July 2024

Monmouth County Park System
 Deer Hunting Area
 Hunting Access Permit Required

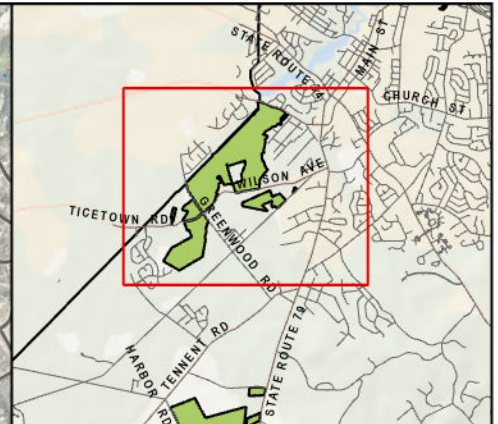
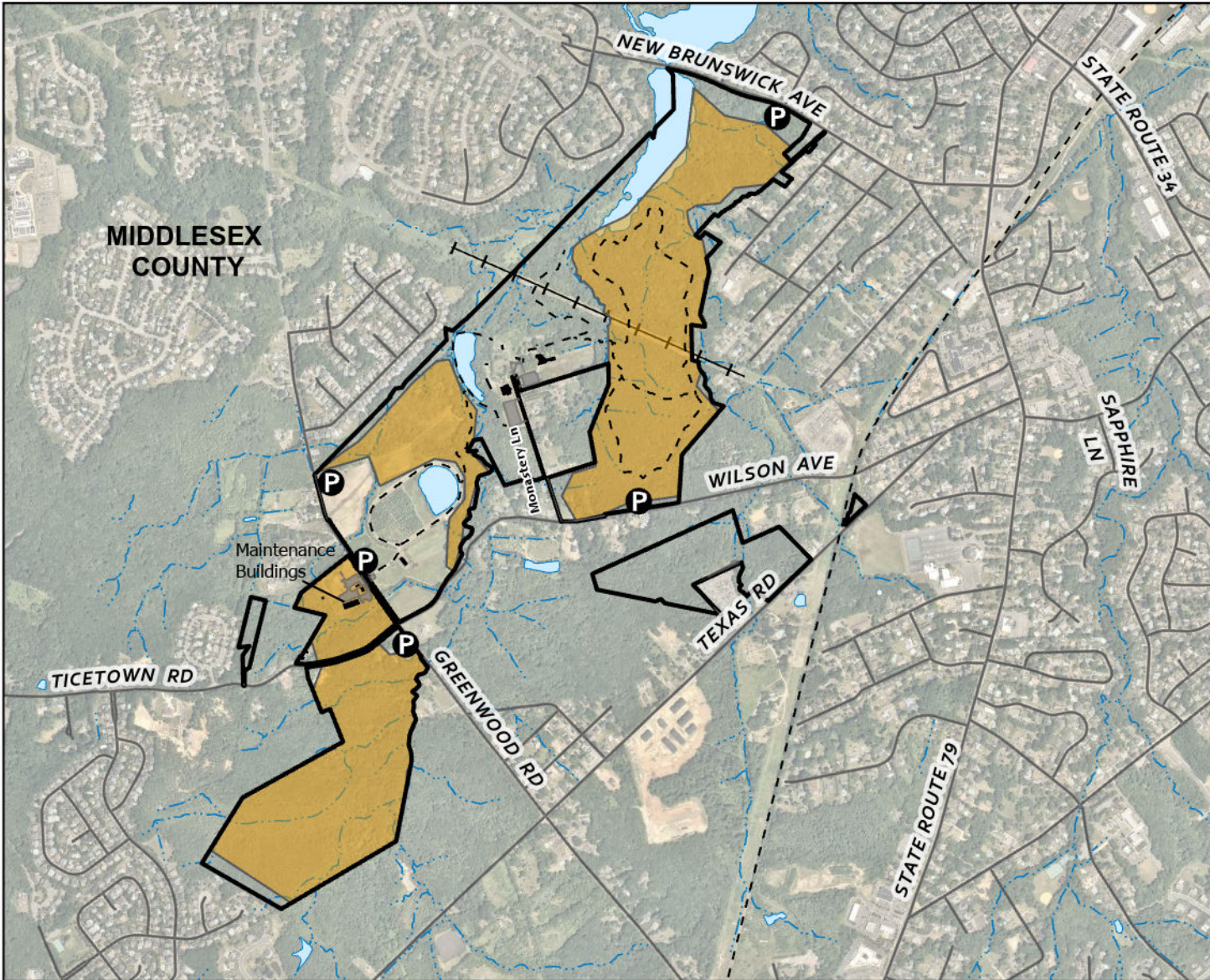
Dorbrook Recreation Area - South Tract

Colts Neck Township

Map 1 of 1



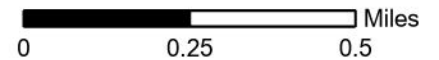
Note: Parking in designated lots only. Trails will remain open.



Category 1 - Archery Only
Oct. 1, 2024 - Feb. 15, 2025

NJ Division of Fish and Wildlife
Regulation Set #8, Zone 50

- Park Boundary
- Parking
- Park Buildings
- Roads
- Powerlines
- Water Bodies
- Streams
- Trails
- Deer Hunting Area
134 of 355 acres



NJ Division of Fish and Wildlife permits and rules apply for Deer Management Zone 50.
 NJDFW: (609) 292-2965.

Park Information: (732) 842-4000.
 Park Manager: (732) 264-7277.
 After Hours Ranger: (732) 577-8700.

Publication Date: July 2024

Monmouth County Park System
 Deer Hunting Area
 Hunting Access Permit Required

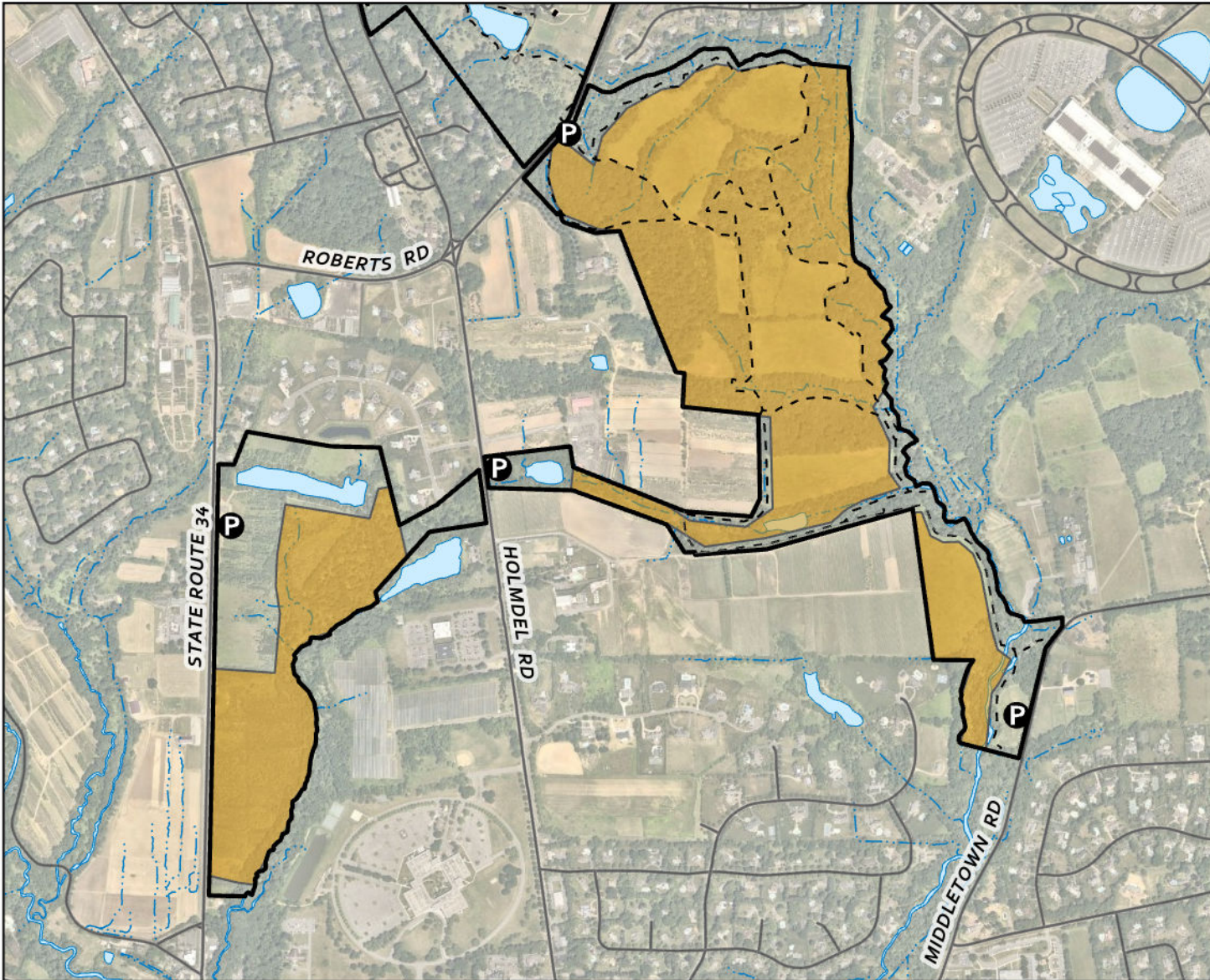
Freneau Woods Park

Aberdeen/ Marlboro Township




Map 1 of 1

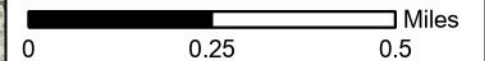
Note: Park in designated lots only. Trails will remain open.



Category 1 - Archery Only
Oct. 1, 2024 - Feb. 15, 2025

NJ Division of Fish and Wildlife
Regulation Set #8, Zone 50

-  Park Boundary
-  Parking
-  Trails
-  Park Buildings
-  Roads
-  Water Bodies
-  Streams
-  Deer Hunting Area
237 of 672 acres



NJ Division of Fish and Wildlife permits and rules apply for Deer Management Zone 50.
 NJDFW: (609) 292-2965.

Park Information: (732) 842-4000.
 Park Manager: (732) 946-9562.
 After Hours Ranger: (732) 577-8700.

Publication Date: July 2024

Monmouth County Park System
 Deer Hunting Area
 Hunting Access Permit Required

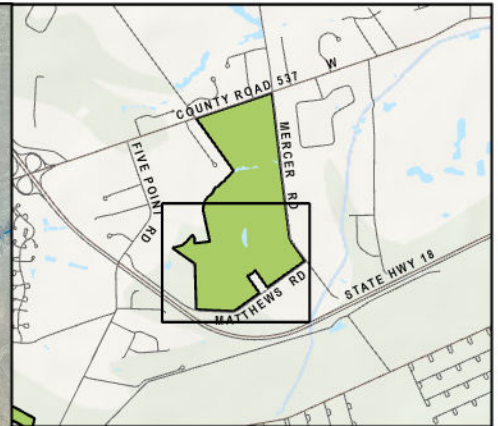
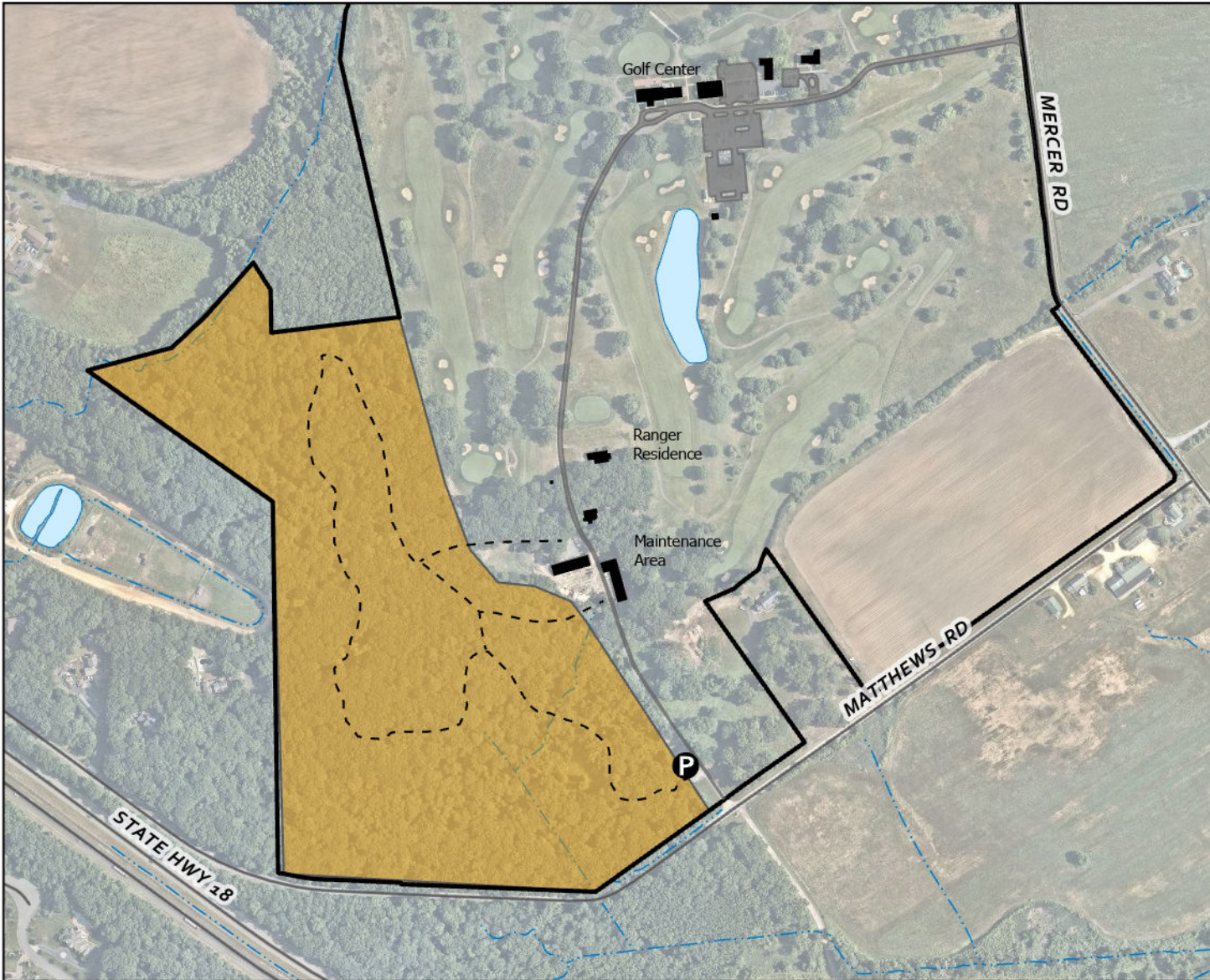
Holmdel Park - Ramanessin Section

Holmdel Township

Map 1 of 1



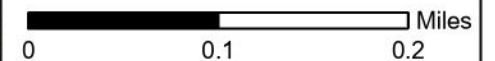
Note: Park in designated lots only. Trails will remain open.



Category 1 - Archery Only
Oct. 1, 2024 - Feb. 15, 2025

NJ Division of Fish and Wildlife
Regulation Set #8, Zone 50

- Park Boundary
- Parking
- Trails
- Park Buildings
- Roads
- Water Bodies
- Streams
- Deer Hunting Area
42 of 262 acres



NJ Division of Fish and Wildlife permits and rules apply for Deer Management Zone 50.
 NJDFW: (609) 292-2965.

Monmouth County Park System
 Deer Hunting Area
 Hunting Access Permit Required

Hominy Hill Golf Course

Colts Neck Township

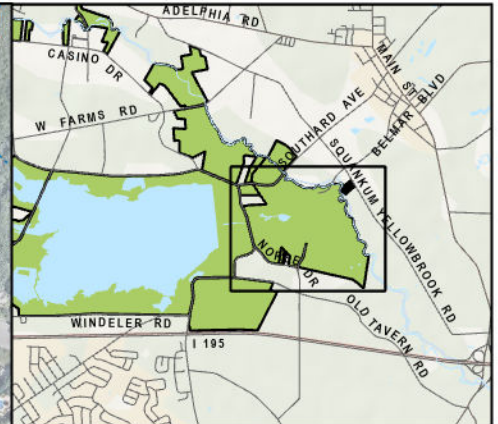
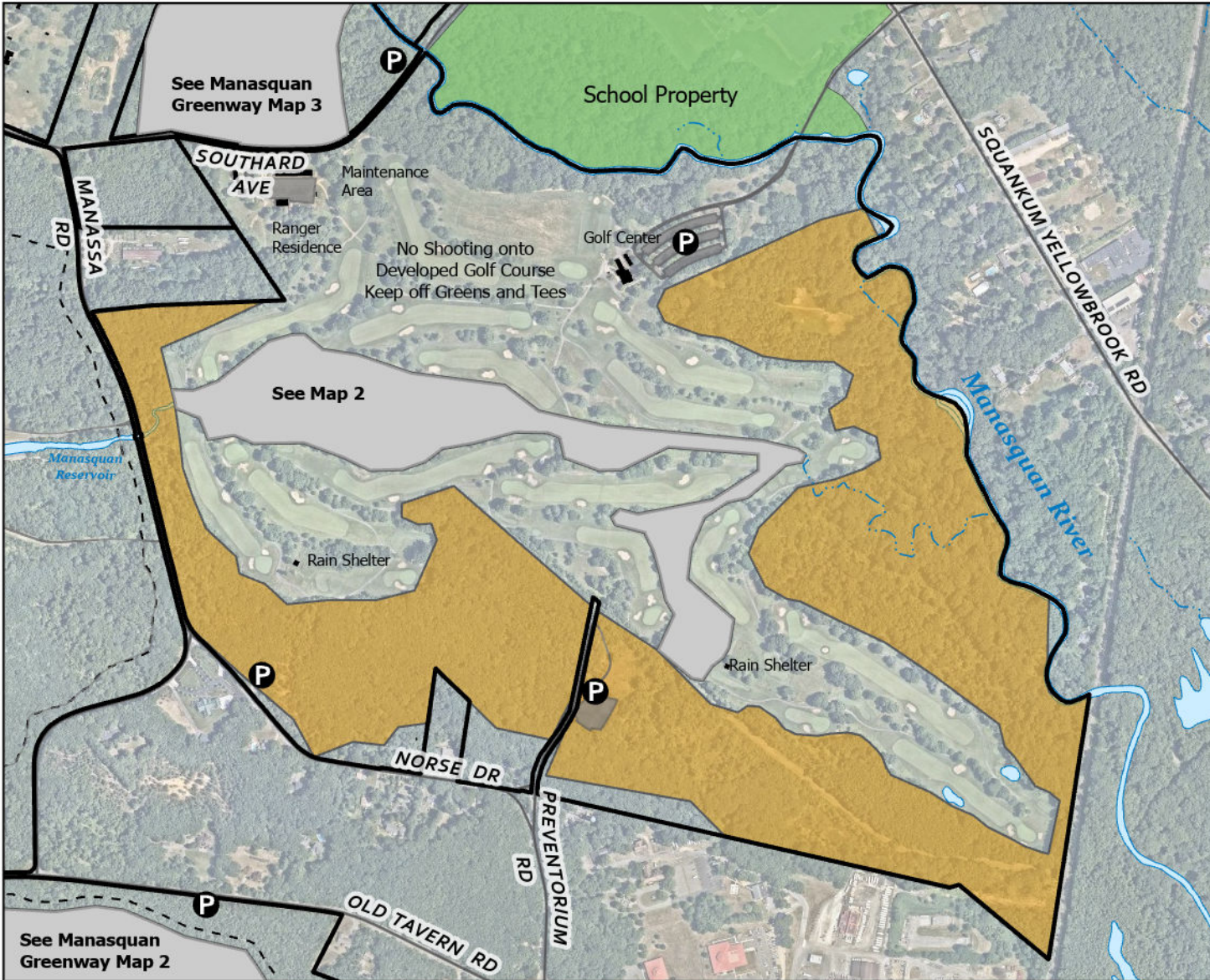


Map 1 of 1

Park Information: (732) 842-4000.
 Park Manager: (732) 462-9225.
 Ranger Station: (732) 462-9222.
 After Hours Ranger: (732) 577-8700.

Note: Parking in designated lots only. Trails will remain open.
 Tree stands are carry-in/ carry-out only; must be removed daily.

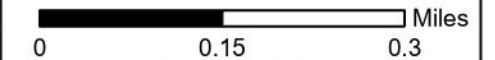
Publication Date: July 2024



Category 1 - Archery Only
Oct. 1, 2024 - Dec. 24, 2024

NJ Division of Fish and Wildlife
Regulation Set #5, Zone 16

- Park Boundary
- Parking
- Trails
- Park Buildings
- Roads
- Water Bodies
- Streams
- School Property
- See Alternate Map
- Deer Hunting Area
135 of 369 acres



NJ Division of Fish and Wildlife permits and rules apply for Deer Management Zone 16.
 NJDFW: (609) 292-2965.

Park Information: (732) 842-4000.
 Park Manager: (732) 938-5843.
 Ranger Station: (732) 938-4771.
 After Hours Ranger: (732) 577-8700.

Publication Date: July 2024

Monmouth County Park System
 Deer Hunting Area
 Hunting Access Permit Required

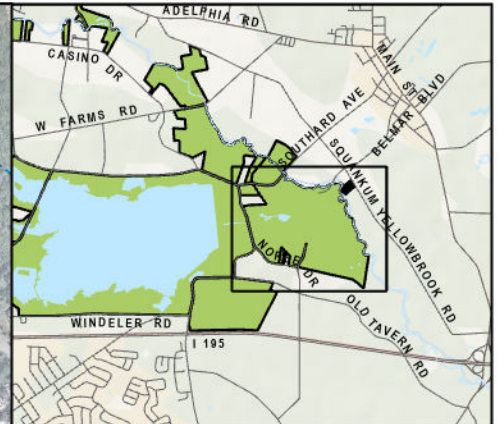
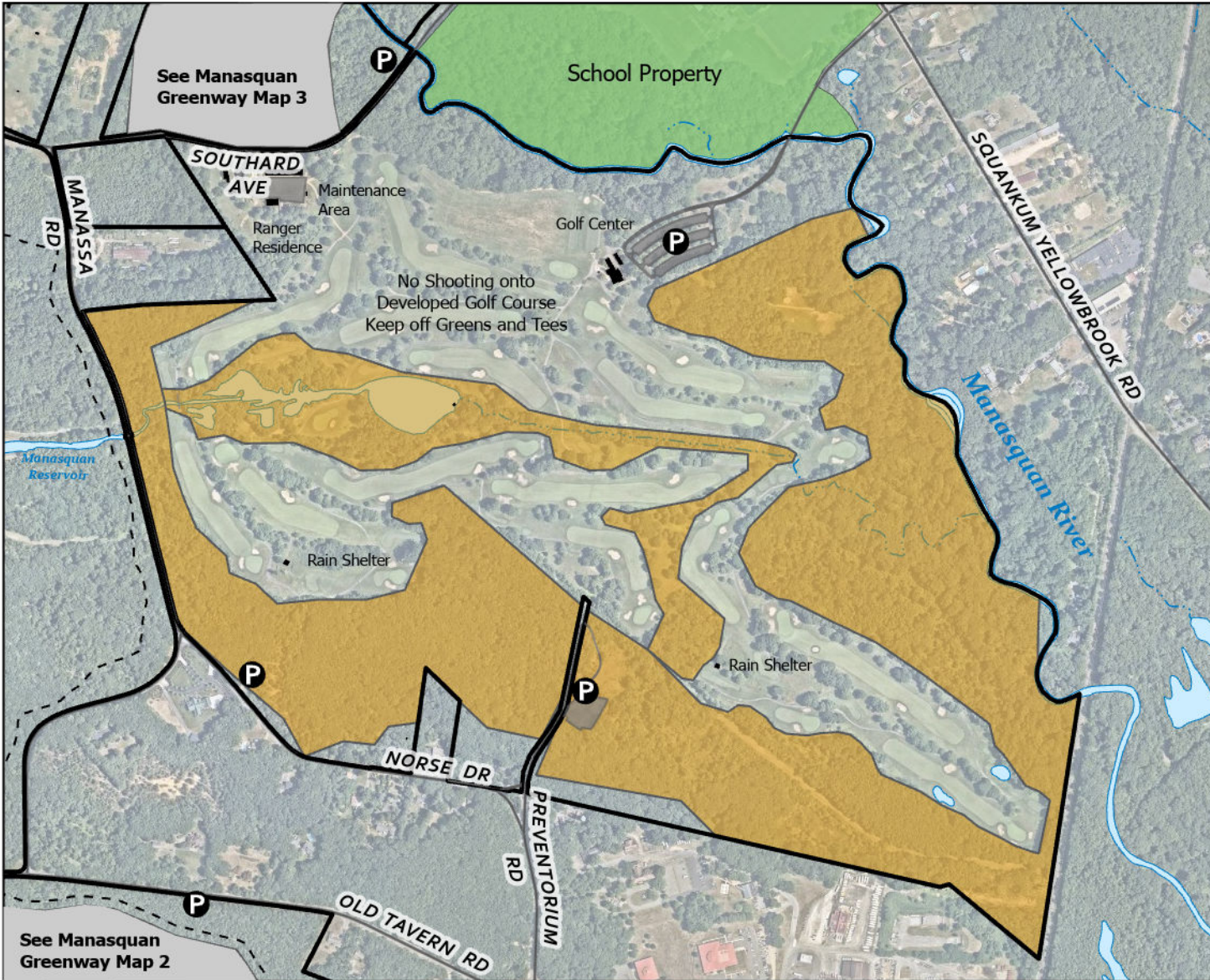
Howell Park Golf Course

Howell Township












Map 1 of 2

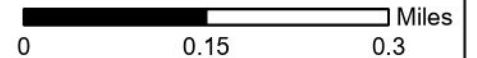
Note: Parking in designated lots only.
 No shooting onto developed golf course. Keep off greens and tees.



Category 1 - Archery Only
Dec. 26, 2024 - Jan. 31, 2025

NJ Division of Fish and Wildlife
Regulation Set #5, Zone 16

-  Park Boundary
-  Parking
-  Trails
-  Park Buildings
-  Roads
-  Water Bodies
-  Streams
-  School Property
-  Deer Hunting Area
162 of 369 acres



NJ Division of Fish and Wildlife permits and rules apply for Deer Management Zone 16.
 NJDFW: (609) 292-2965.

Park Information: (732) 842-4000.
 Park Manager: (732) 938-5843.
 Ranger Station: (732) 938-4771.
 After Hours Ranger: (732) 577-8700.

Publication Date: July 2024

Monmouth County Park System
 Deer Hunting Area
 Hunting Access Permit Required

Howell Park Golf Course

Howell Township











Map 2 of 2

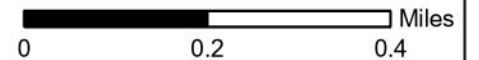
Note: Parking in designated lots only.
 No shooting onto developed golf course. Keep off greens and tees.



Category 1 - Archery Only
Nov. 1, 2024 - Feb. 15, 2025

NJ Division of Fish and Wildlife
Regulation Set #8, Zone 50

-  Park Boundary
-  Parking
-  Trails
-  Park Buildings
-  Roads
-  Water Bodies
-  Streams
-  Deer Hunting Area
241 of 390 acres



NJ Division of Fish and Wildlife permits and rules apply for Deer Management Zone 50.
 NJDFW: (609) 292-2965.

Park Information: (732) 842-4000.
 Park Manager: (732) 872-2670.
 Ranger Station: (732) 872-0336.
 After Hours Ranger: (732) 577-8700.

Publication Date: July 2024

Monmouth County Park System
 Deer Hunting Area
 Hunting Access Permit Required

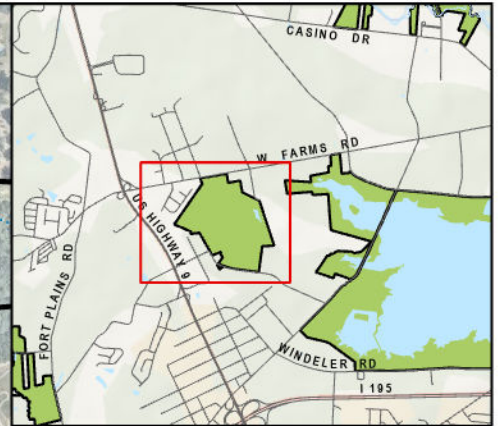
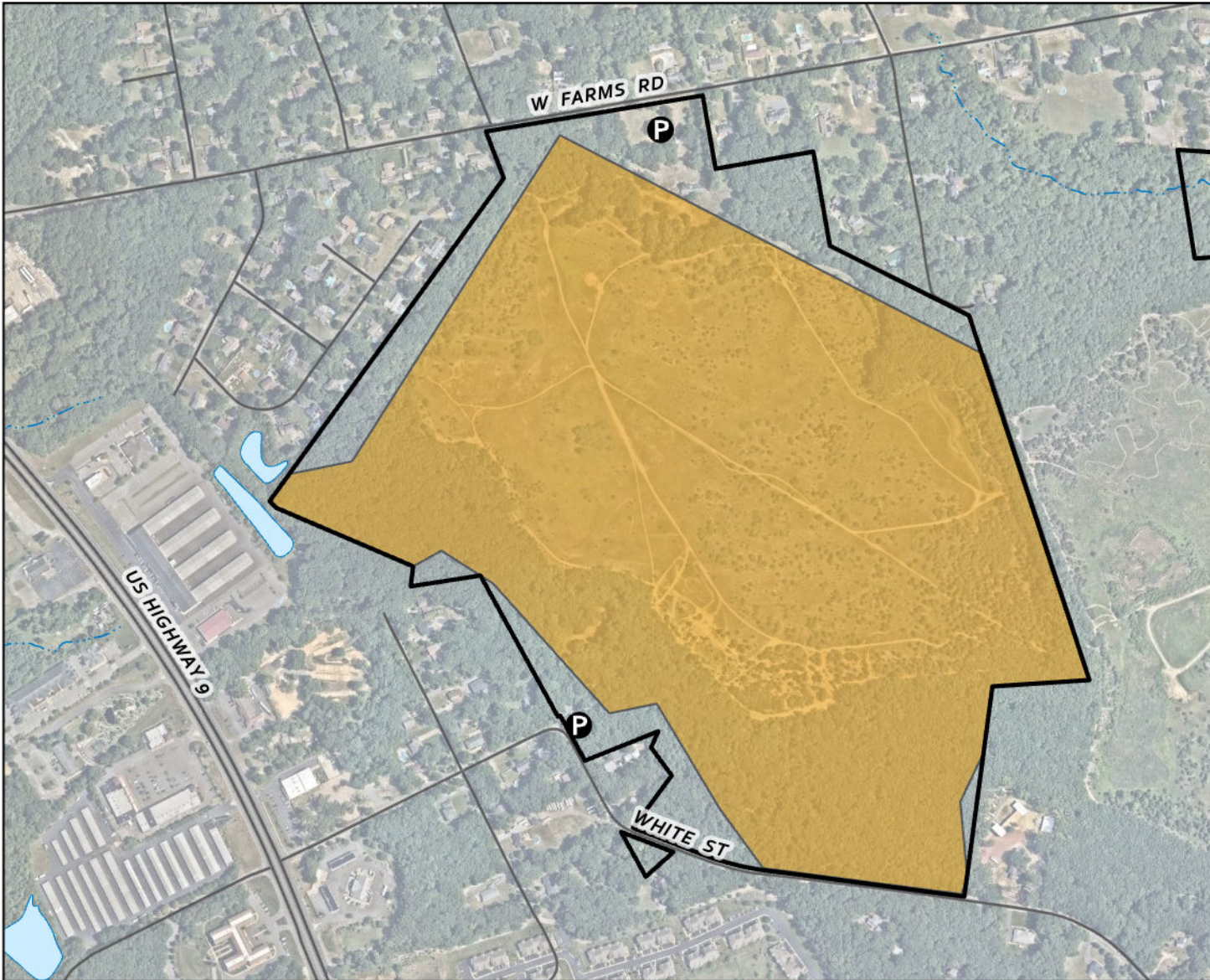
Huber Woods Park

Middletown Township











Map 1 of 1

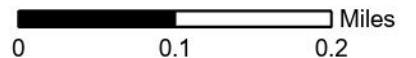
Note: Park in designated lots only. Trails will remain open.



Category 1 - Archery Only
Oct. 1, 2024 - Jan. 31, 2025

NJ Division of Fish and Wildlife
Regulation Set #5, Zone 16

-  Park Boundary
-  Parking
-  Trails
-  Park Buildings
-  Roads
-  Water Bodies
-  Streams
-  Deer Hunting Area
121 of 1348 acres



NJ Division of Fish and Wildlife permits and rules apply for Deer Management Zone 16.
 NJDFW: (609) 292-2965.

Park Information: (732) 842-4000.
 Park Manager: (732) 919-0996.
 Ranger Station: (732) 938-6760.
 After Hours Ranger: (732) 577-8700.

Publication Date: July 2024

Monmouth County Park System
 Deer Hunting Area
 Hunting Access Permit Required

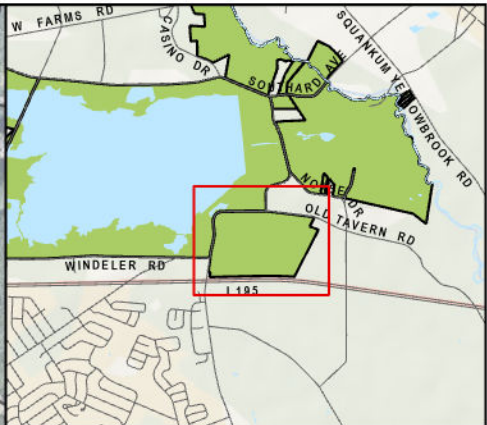
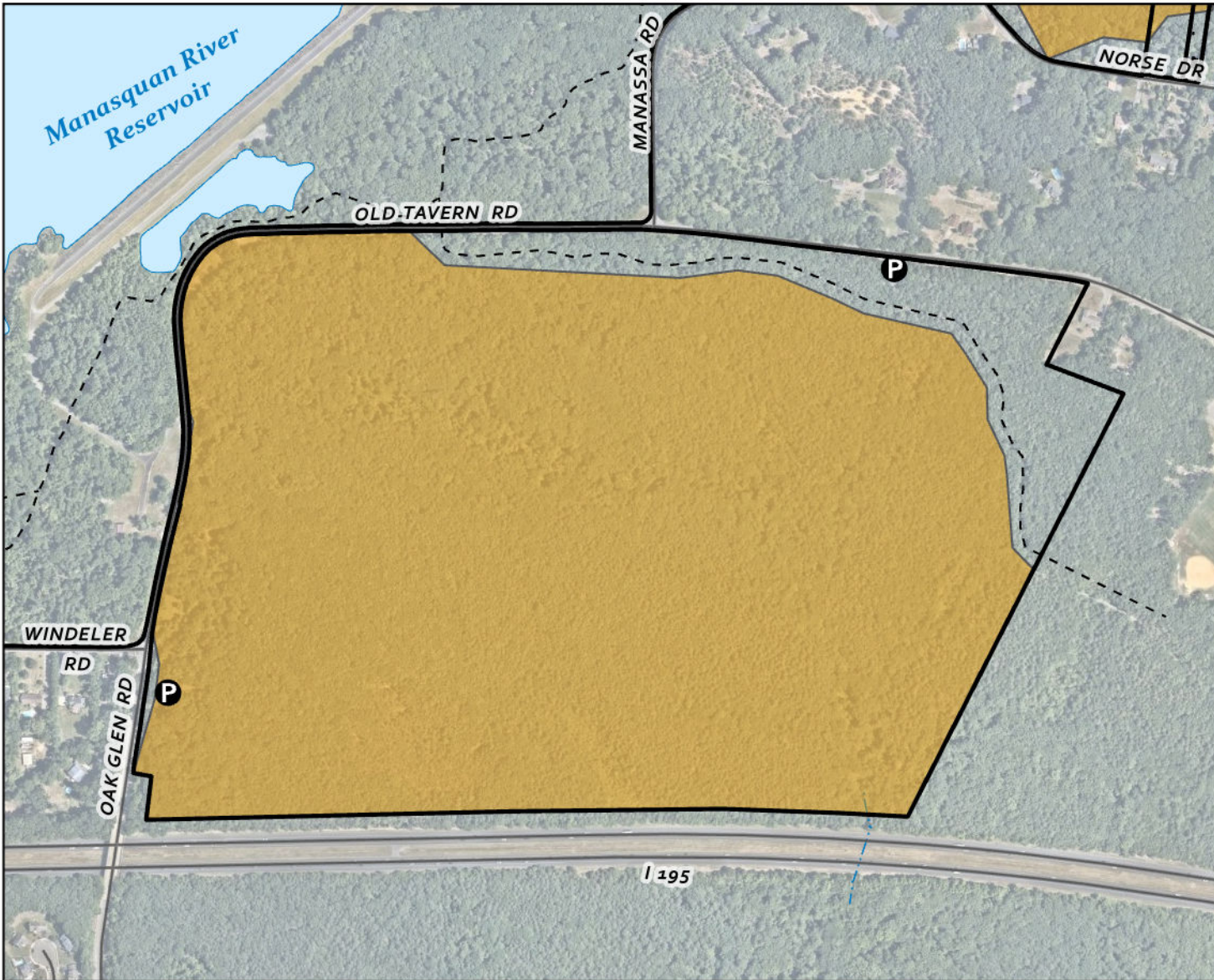
Manasquan Reservoir - Timber Brook Tract

Howell Township











Map 1 of 2

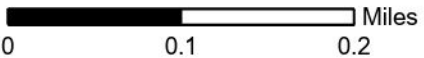
Note: Park in designated lots only. Trails will remain open.



Category 1 - Archery Only
Oct. 1, 2024 - Jan. 31, 2025

NJ Division of Fish and Wildlife
Regulation Set #5, Zone 16

-  Park Boundary
-  Parking
-  Trails
-  Park Buildings
-  Roads
-  Water Bodies
-  Streams
-  Deer Hunting Area
135 of 1348 acres



NJ Division of Fish and Wildlife permits and rules apply for Deer Management Zone 16.
 NJDFW: (609) 292-2965.

Park Information: (732) 842-4000.
 Park Manager: (732) 919-0996.
 Ranger Station: (732) 938-6760.
 After Hours Ranger: (732) 577-8700.

Publication Date: July 2024

Monmouth County Park System
 Deer Hunting Area
 Hunting Access Permit Required

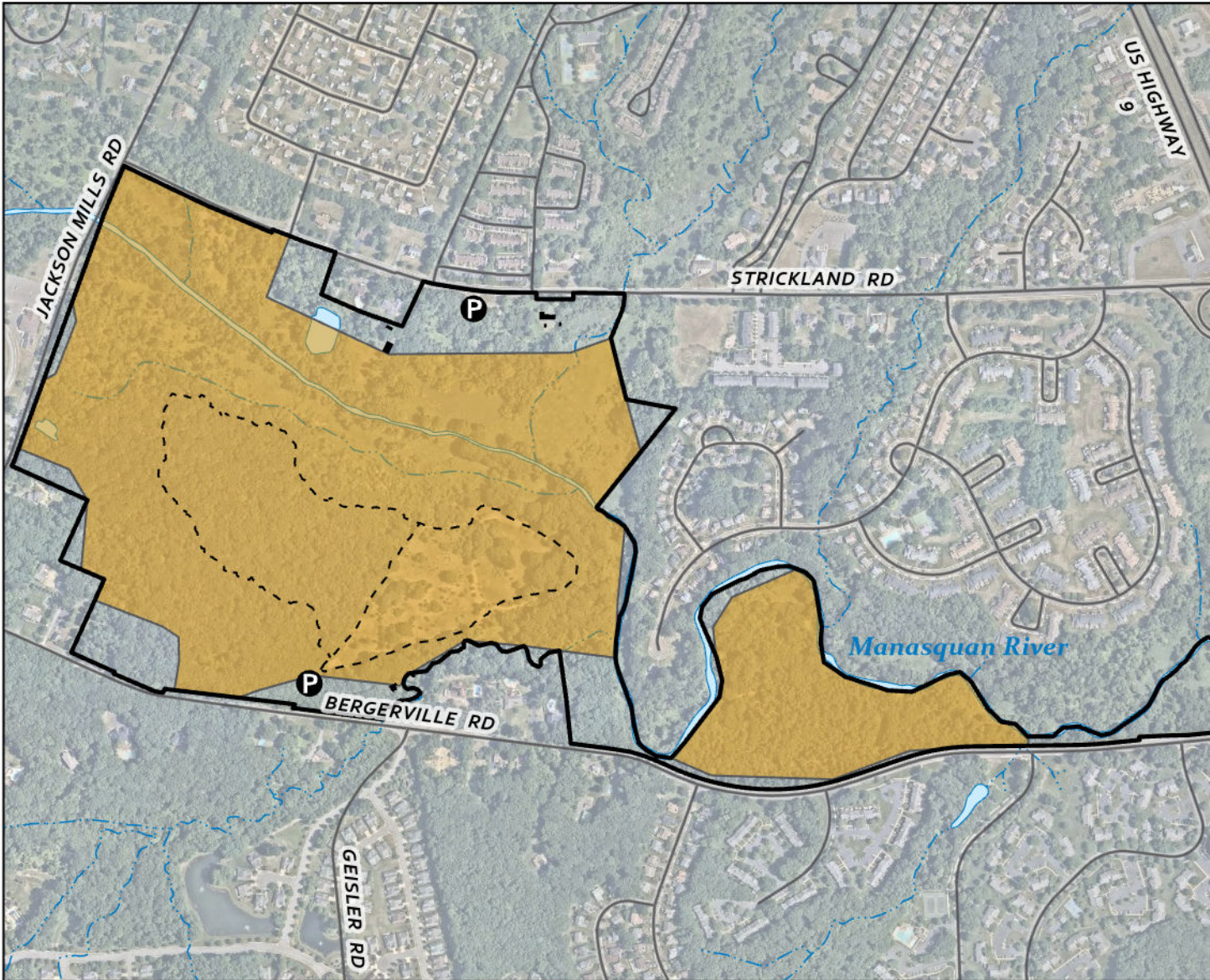
Manasquan Reservoir - Bear Swamp Tract

Howell Township

Map 2 of 2











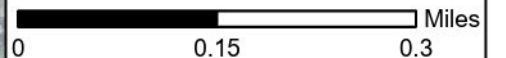
Note: Park in designated lots only. Trails will remain open.



Category 1 - Archery Only
Oct. 1, 2024 - Jan. 31, 2025

NJ Division of Fish and Wildlife
Regulation Set #5, Zone 16

-  Park Boundary
-  Parking
-  Trails
-  Park Buildings
-  Roads
-  Water Bodies
-  Streams
-  Deer Hunting Area
123 of 548 acres



NJ Division of Fish and Wildlife permits and rules apply for Deer Management Zone 16.
 NJDFW: (609) 292-2965.

Park Information: (732) 842-4000.
 Park Manager: (732) 462-5343.
 Ranger Station: (732) 462-9265.
 After Hours Ranger: (732) 577-8700.

Publication Date: July 2024

Monmouth County Park System
 Deer Hunting Area
 Hunting Access Permit Required

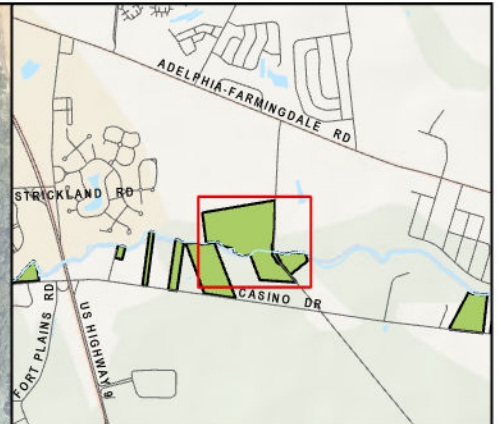
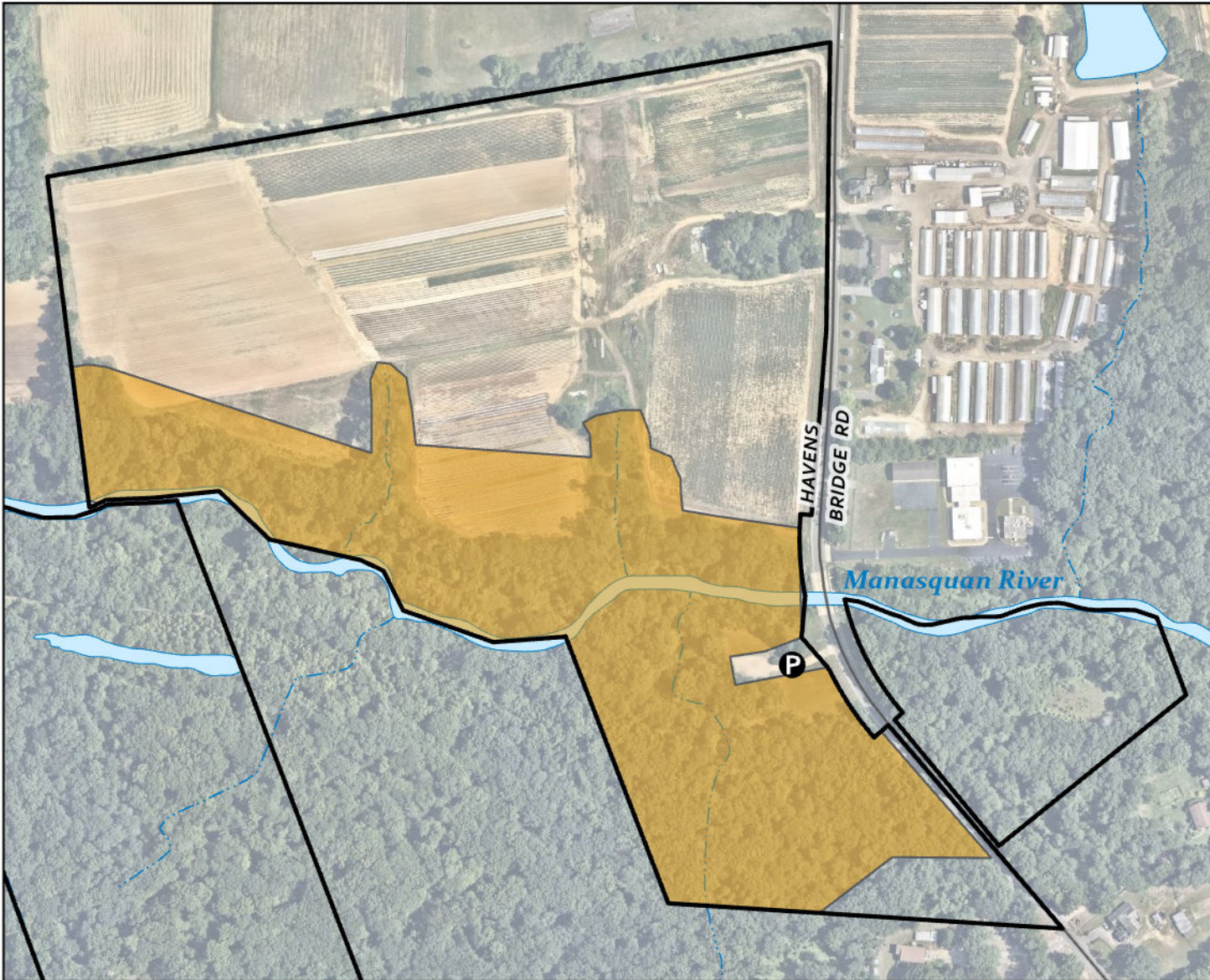
Manasquan River Greenway - Bergerville Rd. Tract

Freehold Township

Map 1 of 3



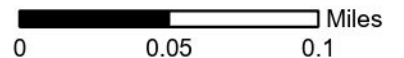
Note: Trails will remain open.



Category 1 - Archery Only
Oct. 1, 2024 - Jan. 31, 2025

NJ Division of Fish and Wildlife
Regulation Set #5, Zone 16

- Park Boundary
- Parking
- Trails
- Park Buildings
- Roads
- Water Bodies
- Streams
- Deer Hunting Area
18 of 548 acres



NJ Division of Fish and Wildlife permits and rules apply for Deer Management Zone 16.
 NJDFW: (609) 292-2965.

Park Information: (732) 842-4000.
 Park Manager: (732) 919-0996.
 Ranger Station: (732) 938-6760.
 After Hours Ranger: (732) 577-8700.

Publication Date: July 2024

Monmouth County Park System
 Deer Hunting Area
 Hunting Access Permit Required

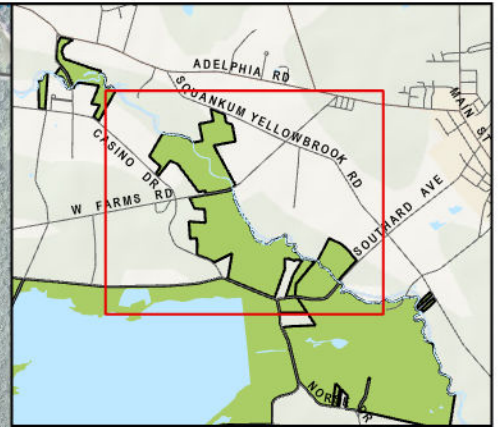
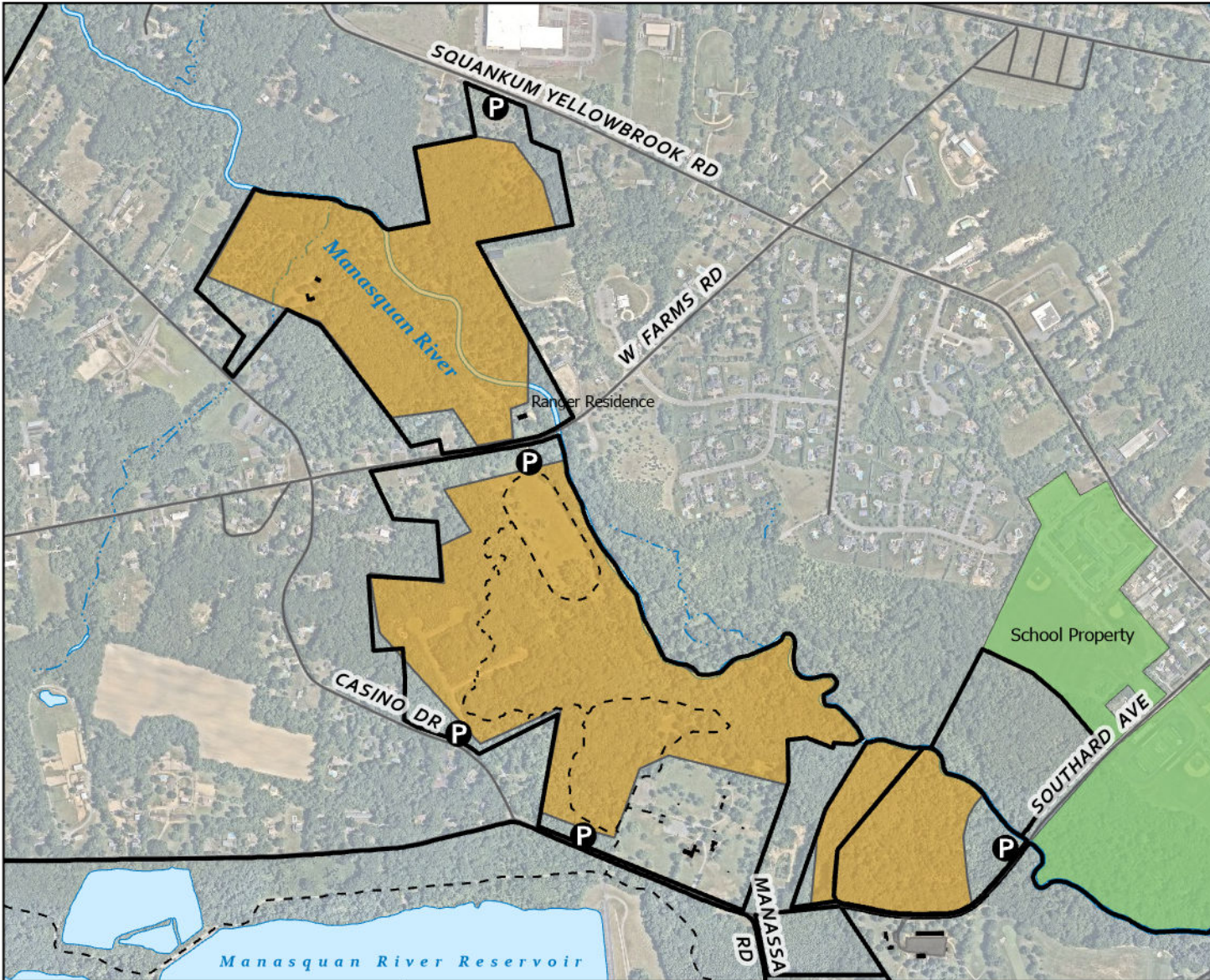
Manasquan River Greenway - Havens Bridge Tract

Freehold Township

Map 2 of 3









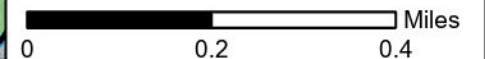
Note: Park in designated lots only. Trails will remain open.



Category 1 - Archery Only
Oct. 1, 2024 - Jan. 31, 2025

NJ Division of Fish and Wildlife
Regulation Set #5, Zone 16

-  Park Boundary
-  Parking
-  Trails
-  Park Buildings
-  Roads
-  Water Bodies
-  Streams
-  School Property
-  Deer Hunting Area
163 of 548 acres



NJ Division of Fish and Wildlife permits and rules apply for Deer Management Zone 16.
 NJDFW: (609) 292-2965.

Park Information: (732) 842-4000.
 Park Manager: (732) 919-0996.
 Ranger Station: (732) 938-6760.
 After Hours Ranger: (732) 577-8700.

Publication Date: July 2024

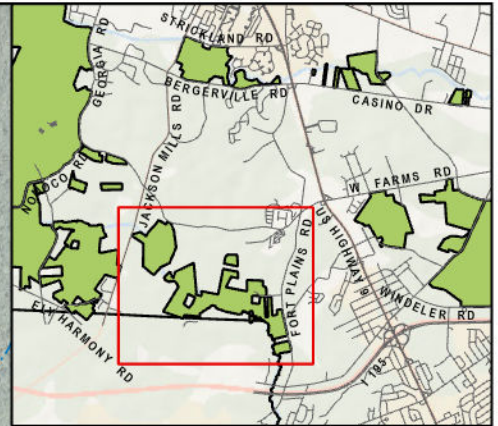
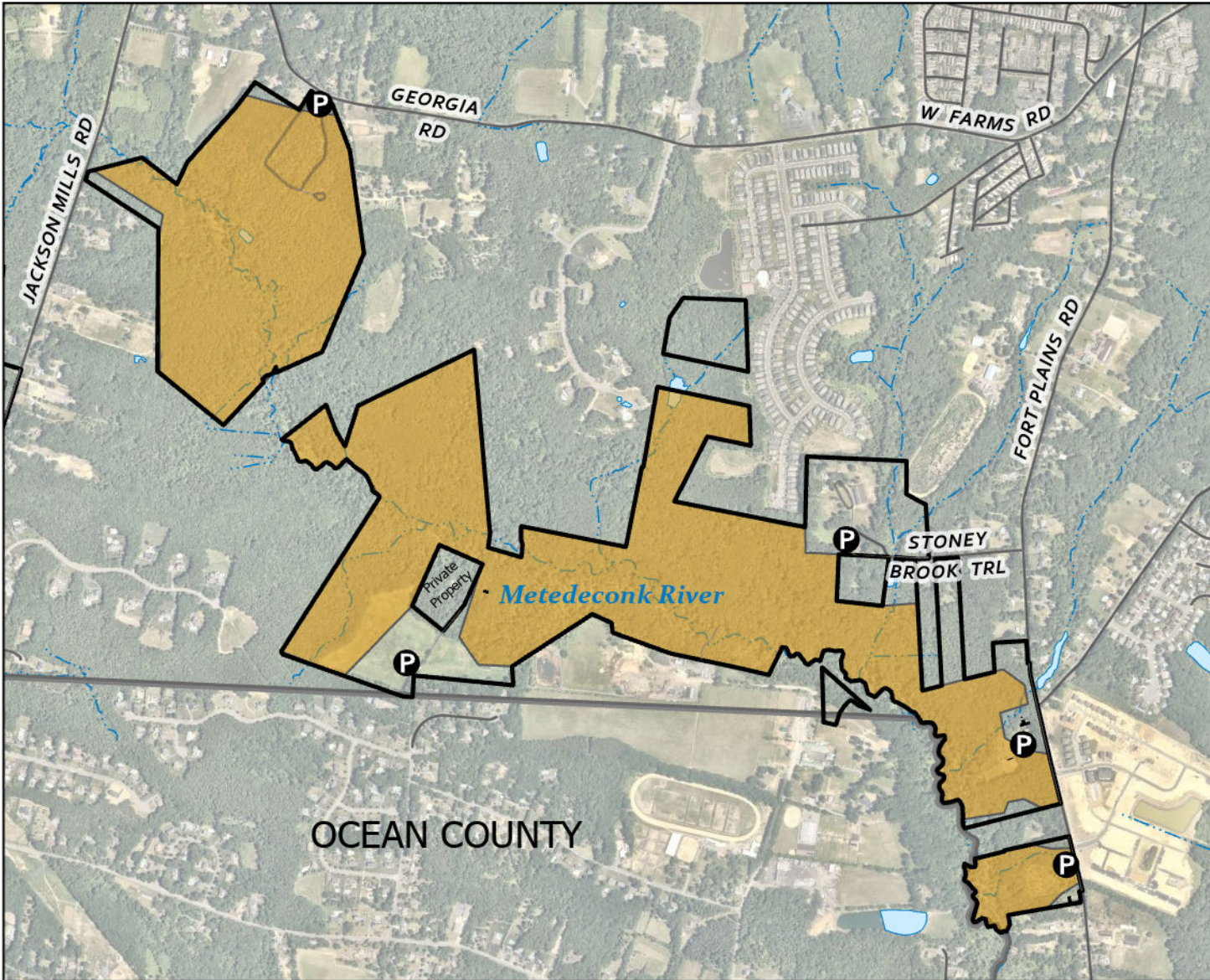
Monmouth County Park System
 Deer Hunting Area
 Hunting Access Permit Required

Manasquan River Greenway - West Farms/Southard Tract
Howell Township

Map 3 of 3













Note: Park in designated lots only. Trails will remain open.



Category 1 - Archery Only
Oct. 1, 2024 - Jan. 31, 2025

NJ Division of Fish and Wildlife
Regulation Set #5, Zone 16

-  Park Boundary
-  Parking
-  Trails
-  Park Buildings
-  Roads
-  Water Bodies
-  Streams
-  County Boundary
-  Deer Hunting Area
299 of 614 acres



NJ Division of Fish and Wildlife permits and rules apply for Deer Management Zone 16.
 NJDFW: (609) 292-2965.

Park Information: (732) 842-4000.
 Park Manager: (732) 462-5343.
 Ranger Station: (732) 462-9265.
 After Hours Ranger: (732) 577-8700.

Publication Date: July 2024

Monmouth County Park System
 Deer Hunting Area
 Hunting Access Permit Required

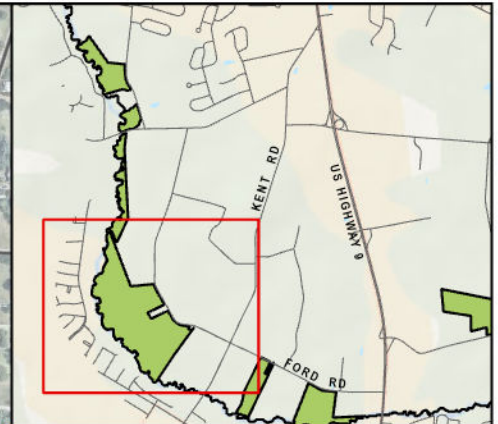
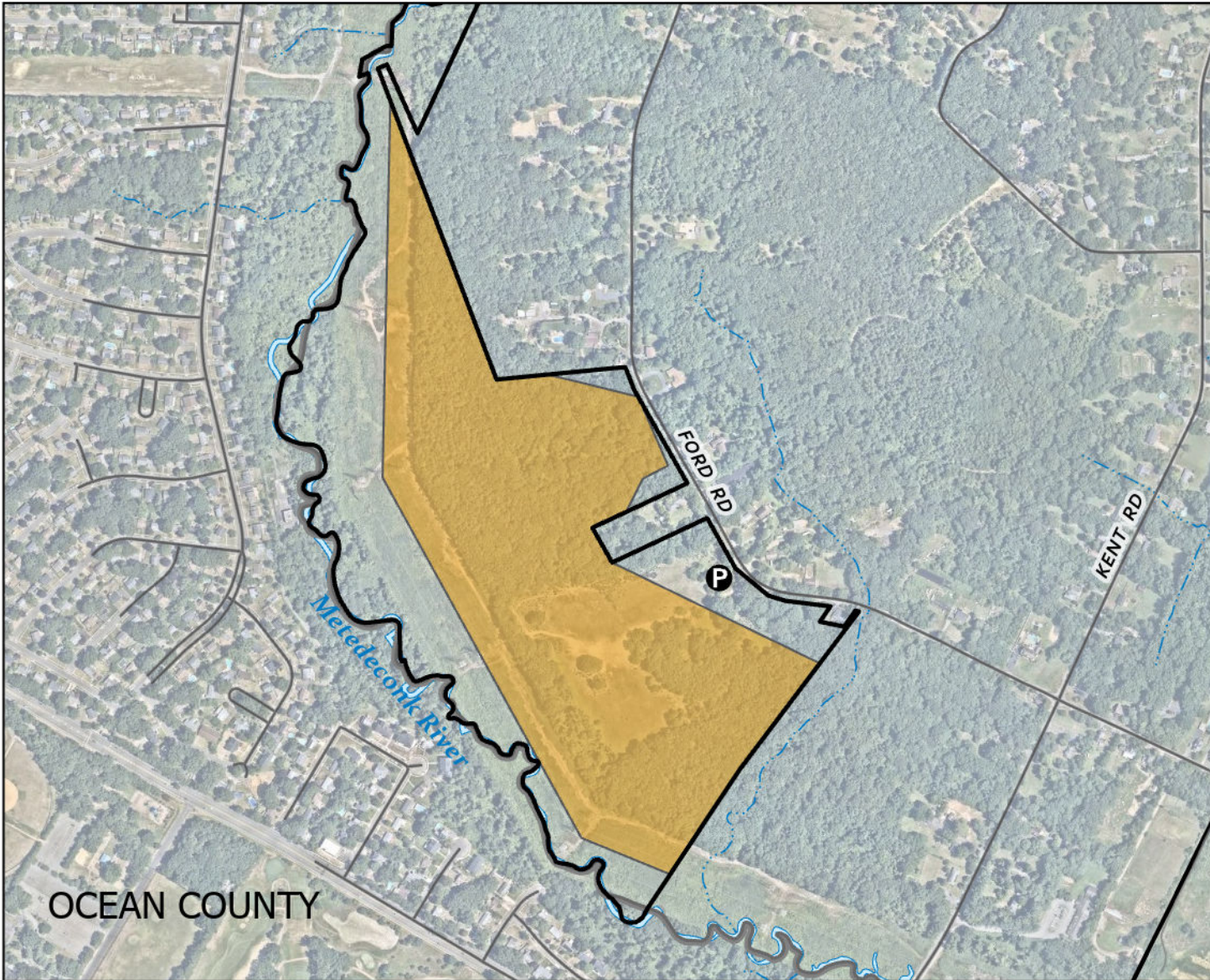
Metedeconk River Greenway

Freehold Township

Map 1 of 2












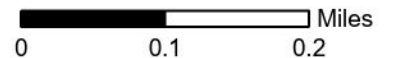
Note: Park in designated lots only.



Category 1 - Archery Only
Oct. 1, 2024 - Jan. 31, 2025

NJ Division of Fish and Wildlife
Regulation Set #5, Zone 16

-  Park Boundary
-  Parking
-  Trails
-  Park Buildings
-  Roads
-  Water Bodies
-  Streams
-  County Boundary
-  Deer Hunting Area
56 of 614 acres



NJ Division of Fish and Wildlife permits and rules apply for Deer Management Zone 16.
 NJDFW: (609) 292-2965.

Park Information: (732) 842-4000.
 Park Manager: (732) 462-5343.
 Ranger Station: (732) 462-9265.
 After Hours Ranger: (732) 577-8700.

Publication Date: July 2024

Monmouth County Park System
 Deer Hunting Area
 Hunting Access Permit Required

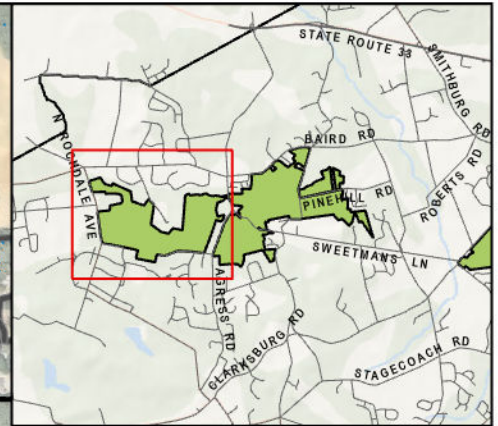
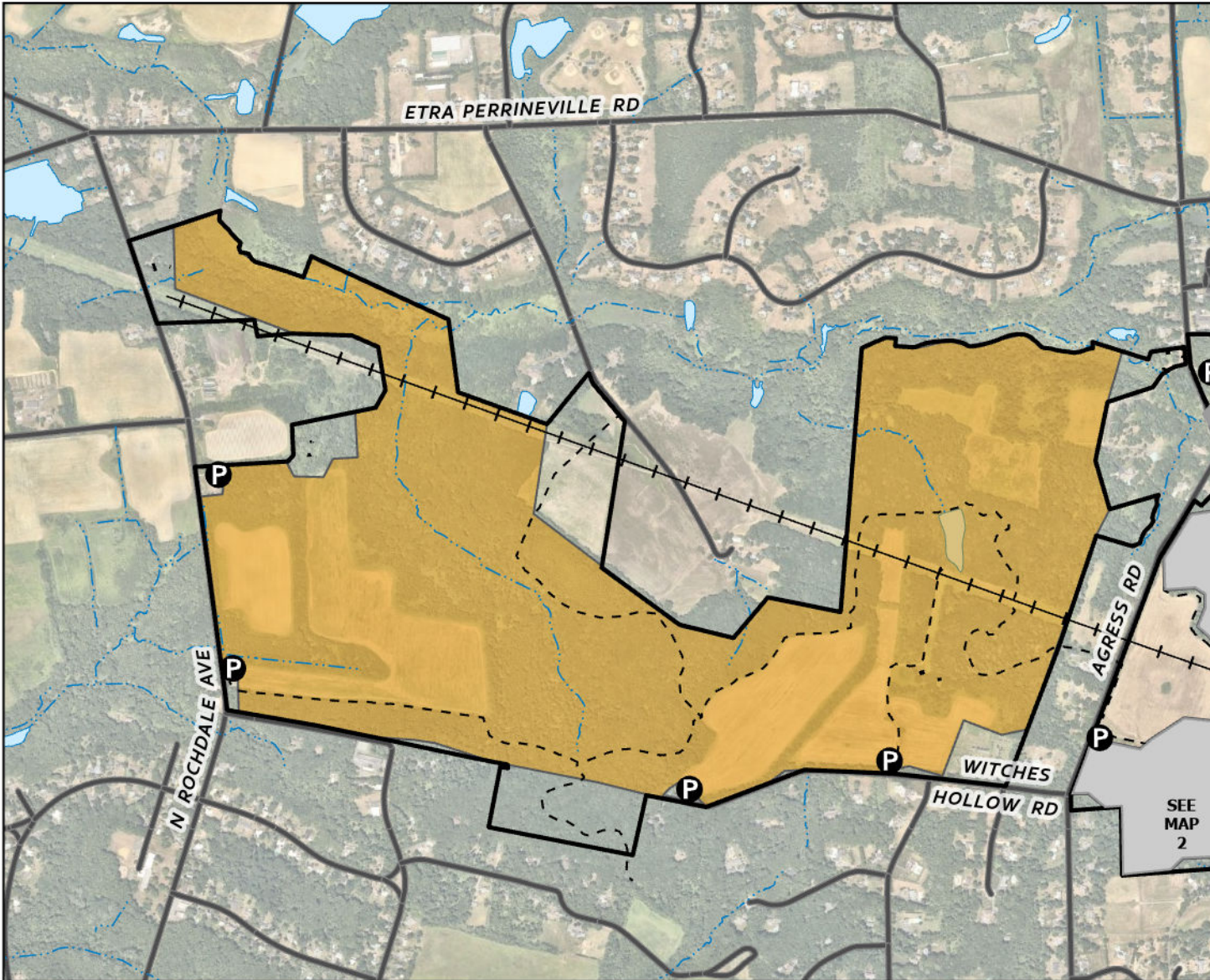
Metedeconk River Greenway - Ford Rd. Tract

Howell Township

Map 2 of 2



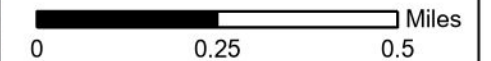
Note: Park in designated lots only.



Category 1 - Archery Only
Oct. 1, 2024 - Feb. 15, 2025

NJ Division of Fish and Wildlife
Regulation Set #8, Zone 15

- Park Boundary
- Parking
- Trails
- Park Buildings
- Roads
- Water Bodies
- Streams
- Powerlines
- See Alternate Map
- Deer Hunting Area
476 of 1262 acres



NJ Division of Fish and Wildlife permits and rules apply for Deer Management Zone 15.
 NJDFW: (609) 292-2965.

Park Information: (732) 842-4000.
 Park Manager: (609) 259-5794.
 After Hours Ranger: (732) 577-8700.

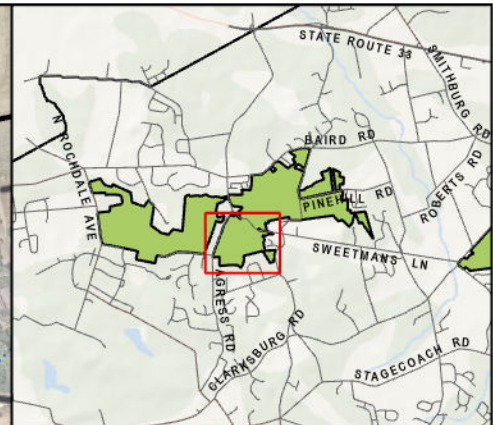
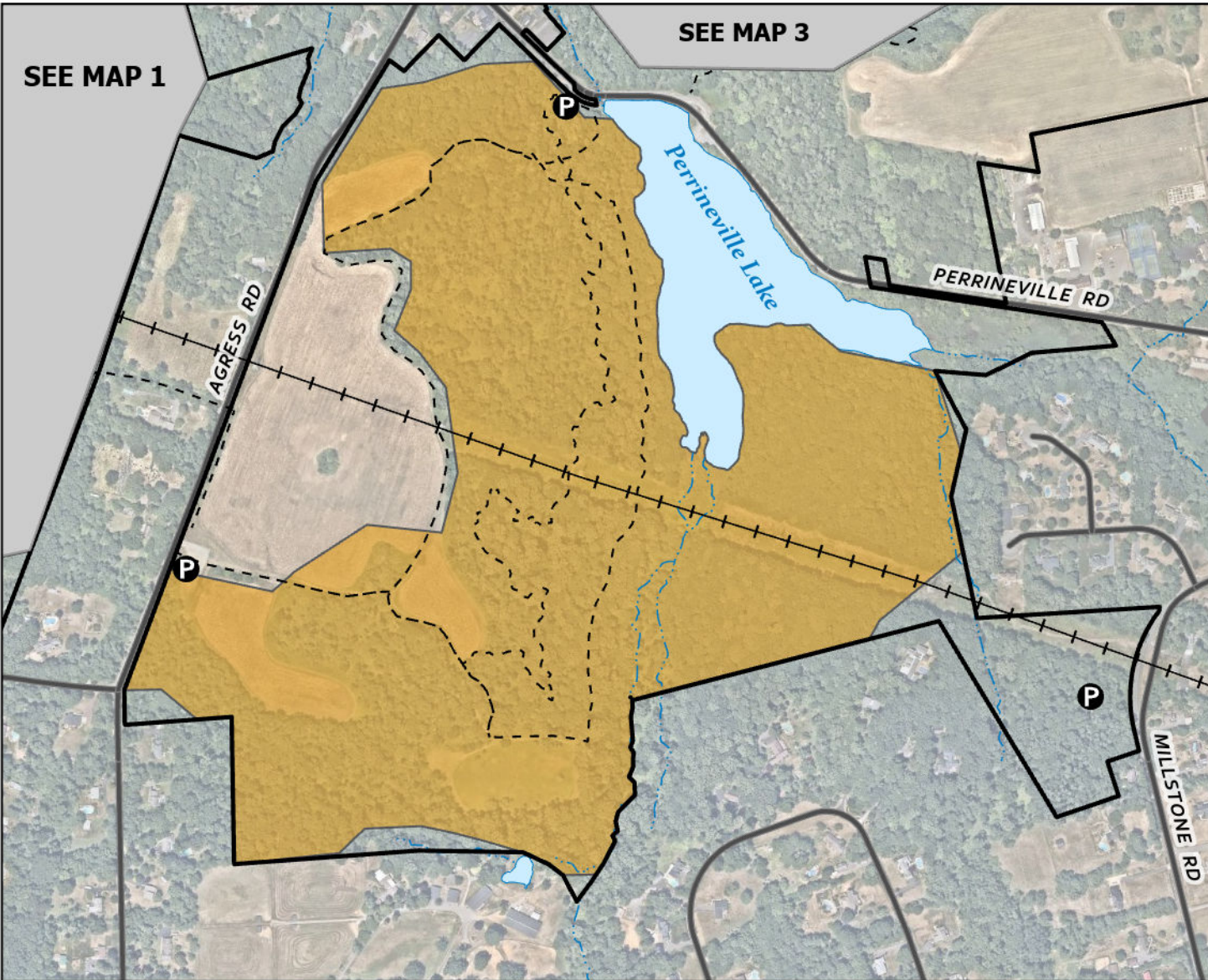
Publication Date: July 2024

Monmouth County Park System
 Deer Hunting Area
 Hunting Access Permit Required

Perrineville Lake Park - Rochdale Ave Section
Roosevelt & Millstone Township
 Map 1 of 4



Note: Park in designated lots only. Trails will remain open.



Category 1 - Archery Only
Oct. 1, 2024 - Feb. 15, 2025

NJ Division of Fish and Wildlife
Regulation Set #8, Zone 15

- Park Boundary
- Parking
- Trails
- Park Buildings
- Roads
- Water Bodies
- Streams
- Powerlines
- See Alternate Map
- Deer Hunting Area
127 of 1262 acres

N

Miles
 0 0.13 0.25

Monmouth County Park System
 Deer Hunting Area
 Hunting Access Permit Required

Perrineville Lake Park- Agress Road Section
Millstone Township
 Map 2 of 4

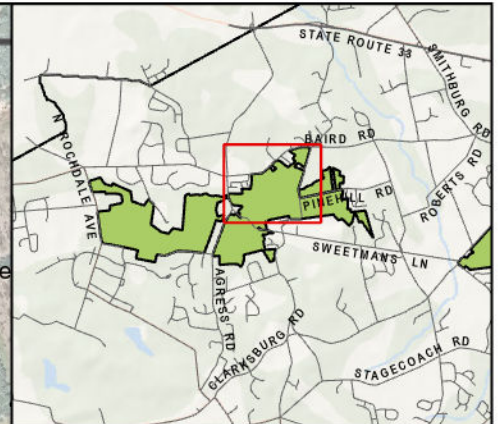
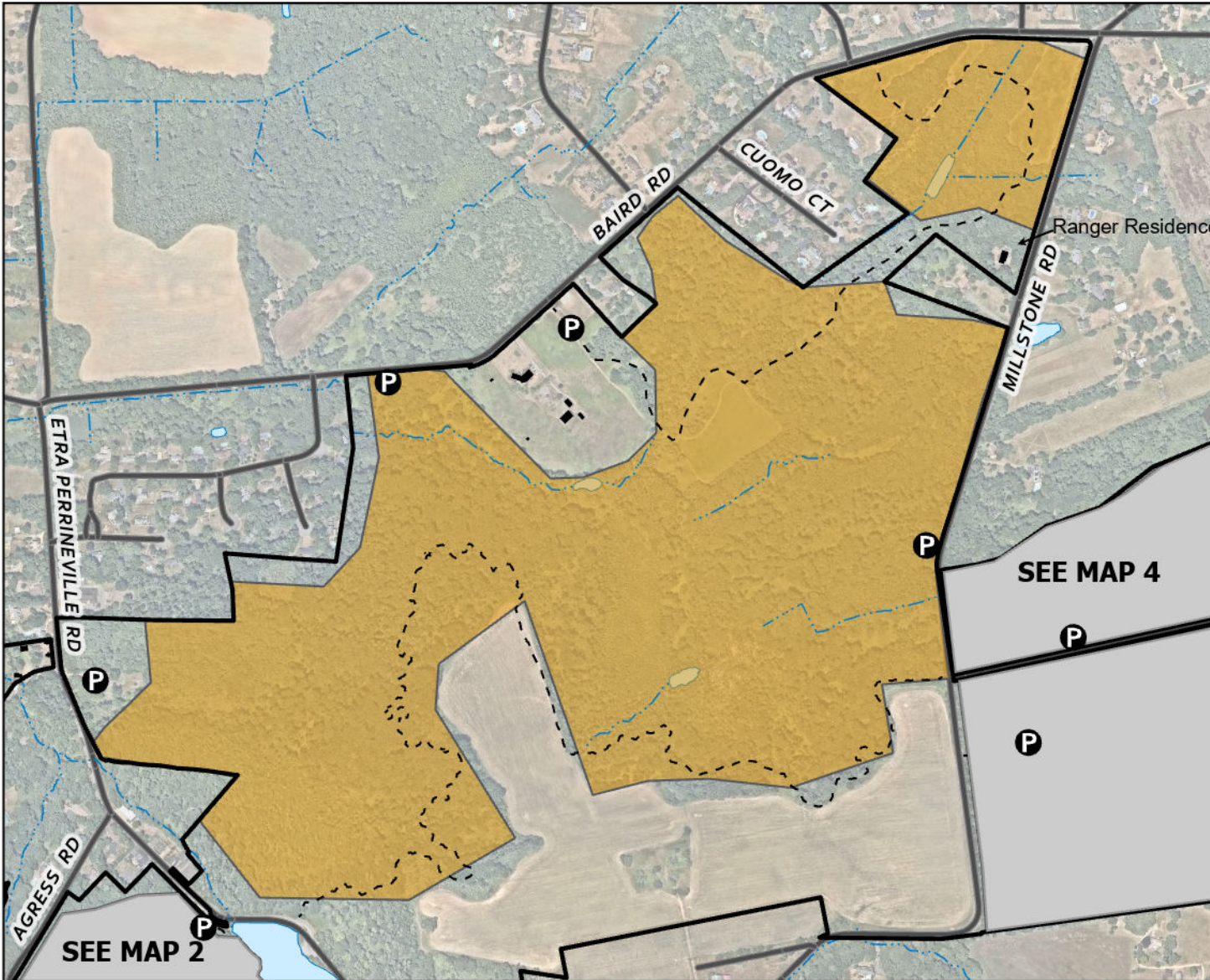


Note: Park in designated lots only. Trails will remain open.

NJ Division of Fish and Wildlife permits and rules apply for Deer Management Zone 15.
 NJDFW: (609) 292-2965.

Park Information: (732) 842-4000.
 Park Manager: (609) 259-5794.
 After Hours Ranger: (732) 577-8700.

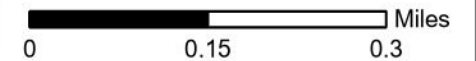
Publication Date: July 2024



Category 1 - Archery Only
Oct. 1, 2024 - Feb. 17, 2025

NJ Division of Fish and Wildlife
Regulation Set #8, Zone 15

- Park Boundary
- Parking
- Trails
- Park Buildings
- Roads
- Water Bodies
- Streams
- See Alternate Map
- Deer Hunting Area
218 of 1262 acres



NJ Division of Fish and Wildlife permits and rules apply for Deer Management Zone 15.
 NJDFW: (609) 292-2965.

Park Information: (732) 842-4000.
 Park Manager: (609) 259-5794.
 After Hours Ranger: (732) 577-8700.

Publication Date: July 2024

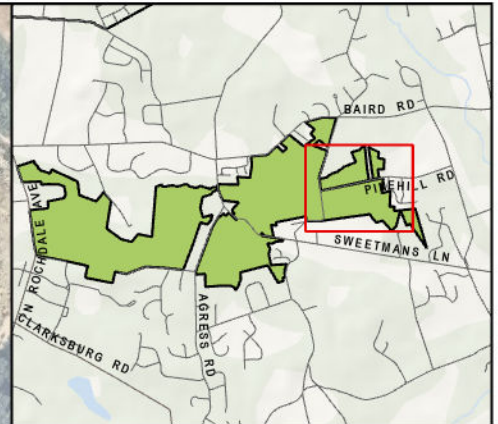
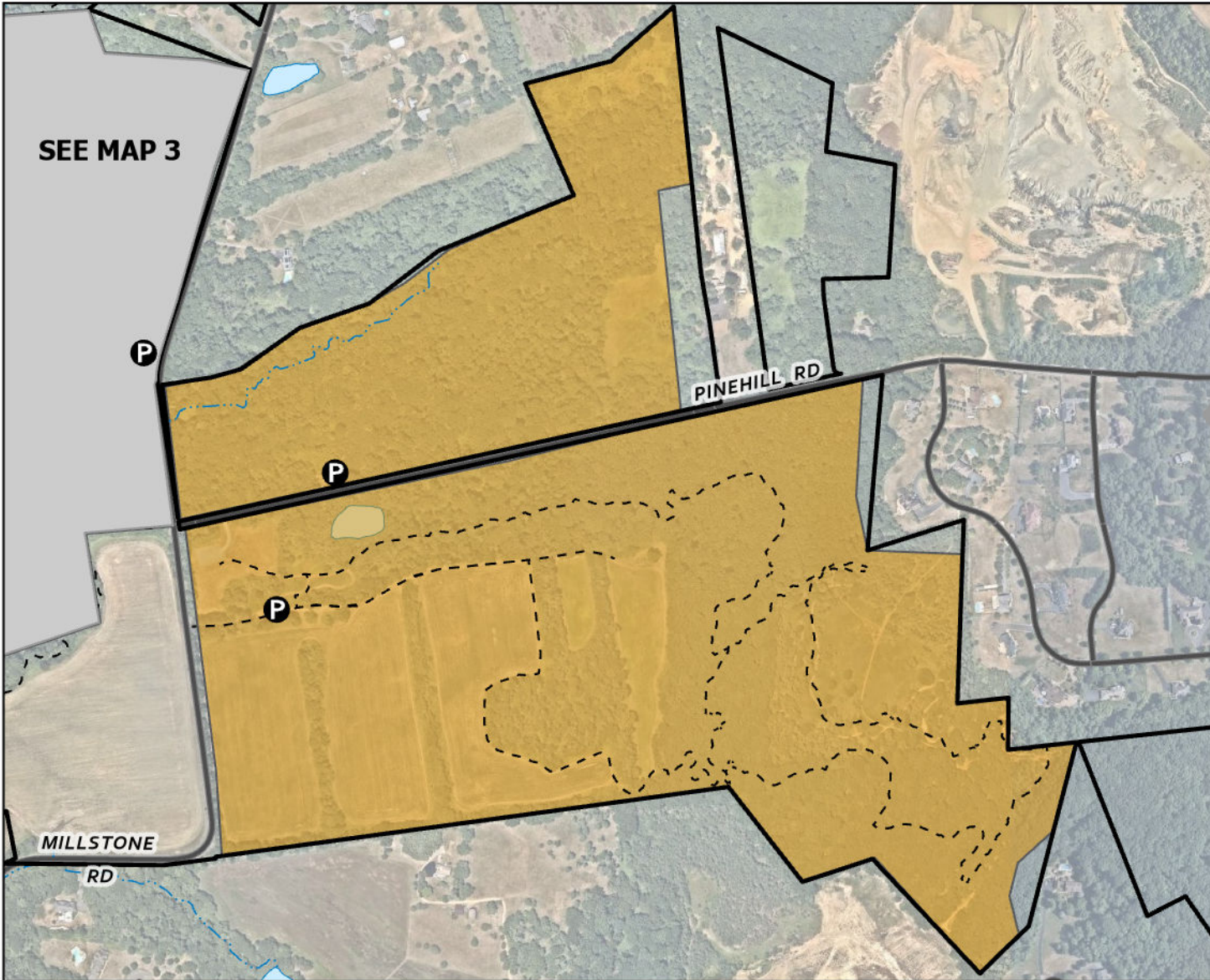
Monmouth County Park System
 Deer Hunting Area
 Hunting Access Permit Required

Perrineville Lake Park - Baird Rd Section Roosevelt & Millstone Township

Map 3 of 4












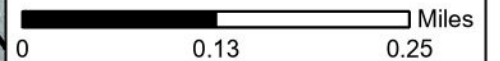
Note: Park in designated lots only. Trails will remain open.



Category 1 - Archery Only
Oct. 1, 2024 - Feb. 15, 2025

NJ Division of Fish and Wildlife
Regulation Set #8, Zone 15

-  Park Boundary
-  Parking
-  Trails
-  Park Buildings
-  Roads
-  Water Bodies
-  Streams
-  See Alternate Map
-  Deer Hunting Area
158 of 1262 acres



NJ Division of Fish and Wildlife permits and rules apply for Deer Management Zone 15.
 NJDFW: (609) 292-2965.

Park Information: (732) 842-4000.
 Park Manager: (609) 259-5794.
 After Hours Ranger: (732) 577-8700.

Publication Date: July 2024

Monmouth County Park System
 Deer Hunting Area
 Hunting Access Permit Required

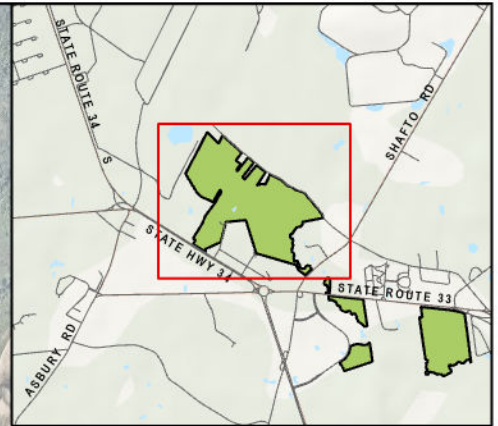
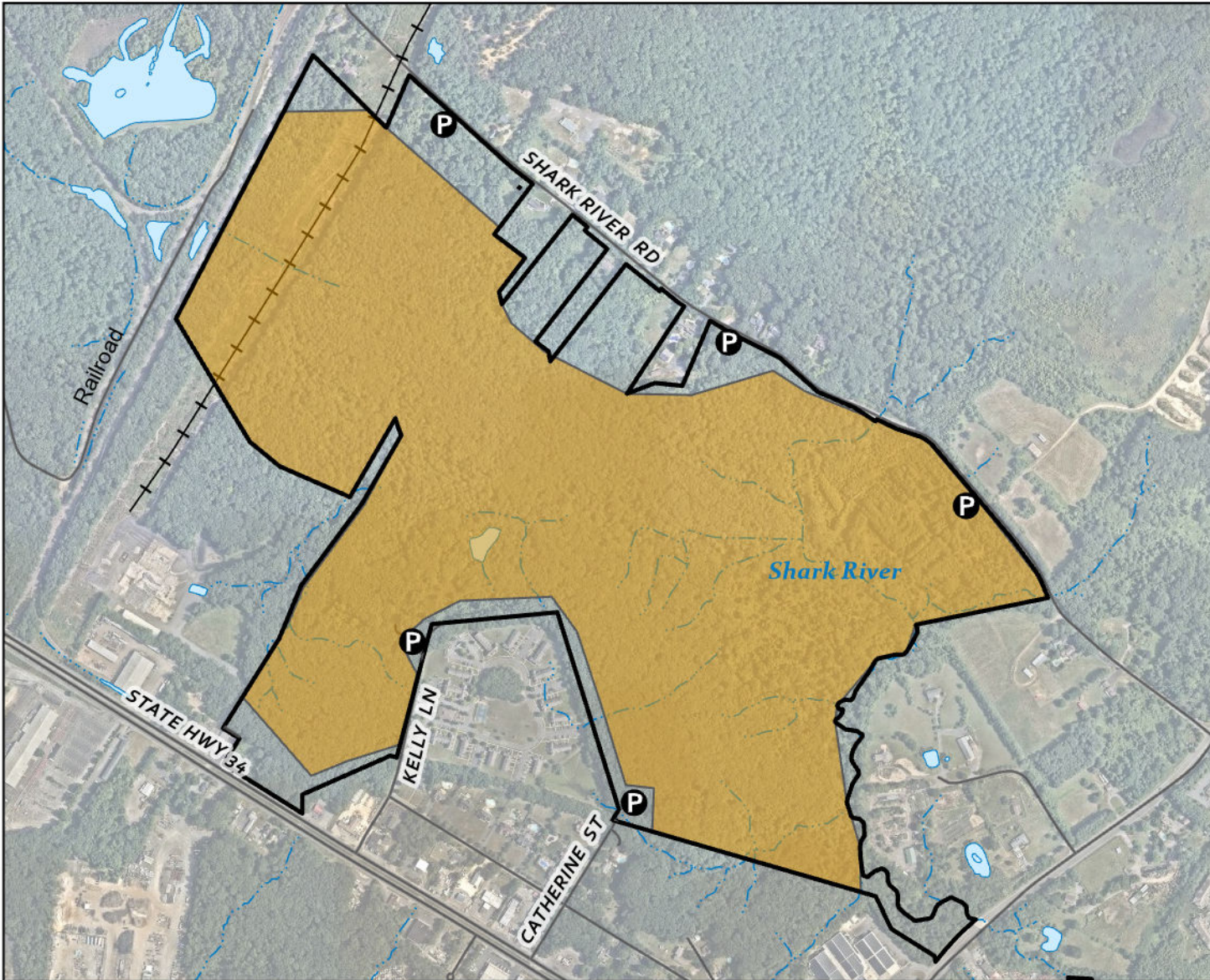
Perrineville Lake Park - Pine Hill Road Section

Millstone Township

Map 4 of 4




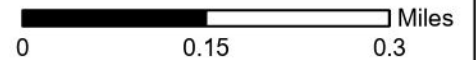
Note: Park in designated lots only. Trails will remain open.



Category 1 - Archery Only
Oct. 1, 2024 - Feb. 15, 2025

NJ Division of Fish and Wildlife
Regulation Set #8, Zone 51

-  Park Boundary
-  Parking
-  Trails
-  Park Buildings
-  Roads
-  Powerlines
-  Water Bodies
-  Streams
-  Deer Hunting Area
185 of 991 acres



NJ Division of Fish and Wildlife permits and rules apply for Deer Management Zone 51.
 NJDFW: (609) 292-2965.

Park Information: (732) 842-4000.
 Park Manager: (732) 922-4080.
 After Hours Ranger: (732) 577-8700.

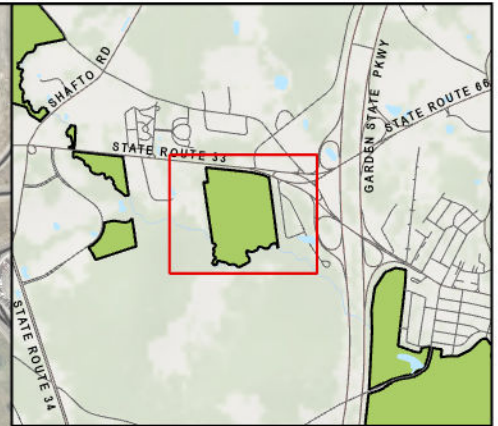
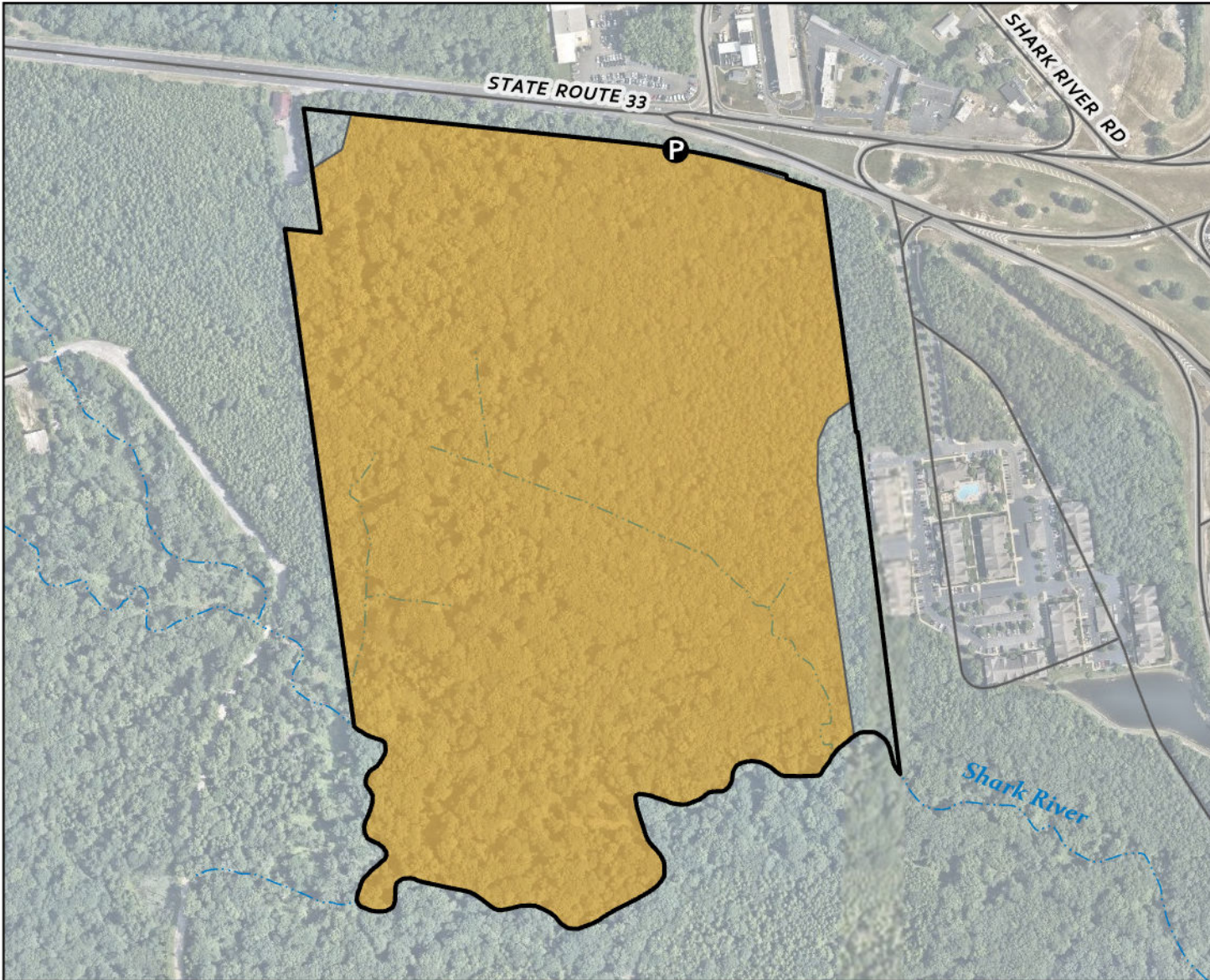
Publication Date: July 2024

Monmouth County Park System
 Deer Hunting Area
 Hunting Access Permit Required

Shark River Park - Shark River Station Tract
Wall Township
 Map 1 of 4











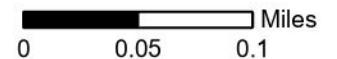
Note: Park in designated lots only.



Category 1 - Archery Only
Oct. 1, 2024 - Feb. 15, 2025

NJ Division of Fish and Wildlife
Regulation Set #8, Zone 51

-  Park Boundary
-  Parking
-  Trails
-  Park Buildings
-  Roads
-  Water Bodies
-  Streams
-  Deer Hunting Area
62 of 991 acres



NJ Division of Fish and Wildlife permits and rules apply for Deer Management Zone 51.
 NJDFW: (609) 292-2965.

Park Information: (732) 842-4000.
 Park Manager: (732) 922-4080.
 After Hours Ranger: (732) 577-8700.

Publication Date: July 2024

Monmouth County Park System
 Deer Hunting Area
 Hunting Access Permit Required

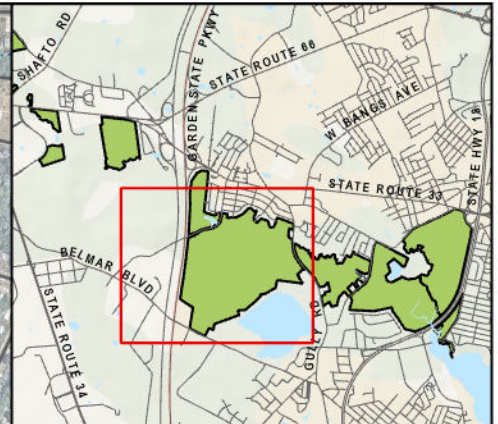
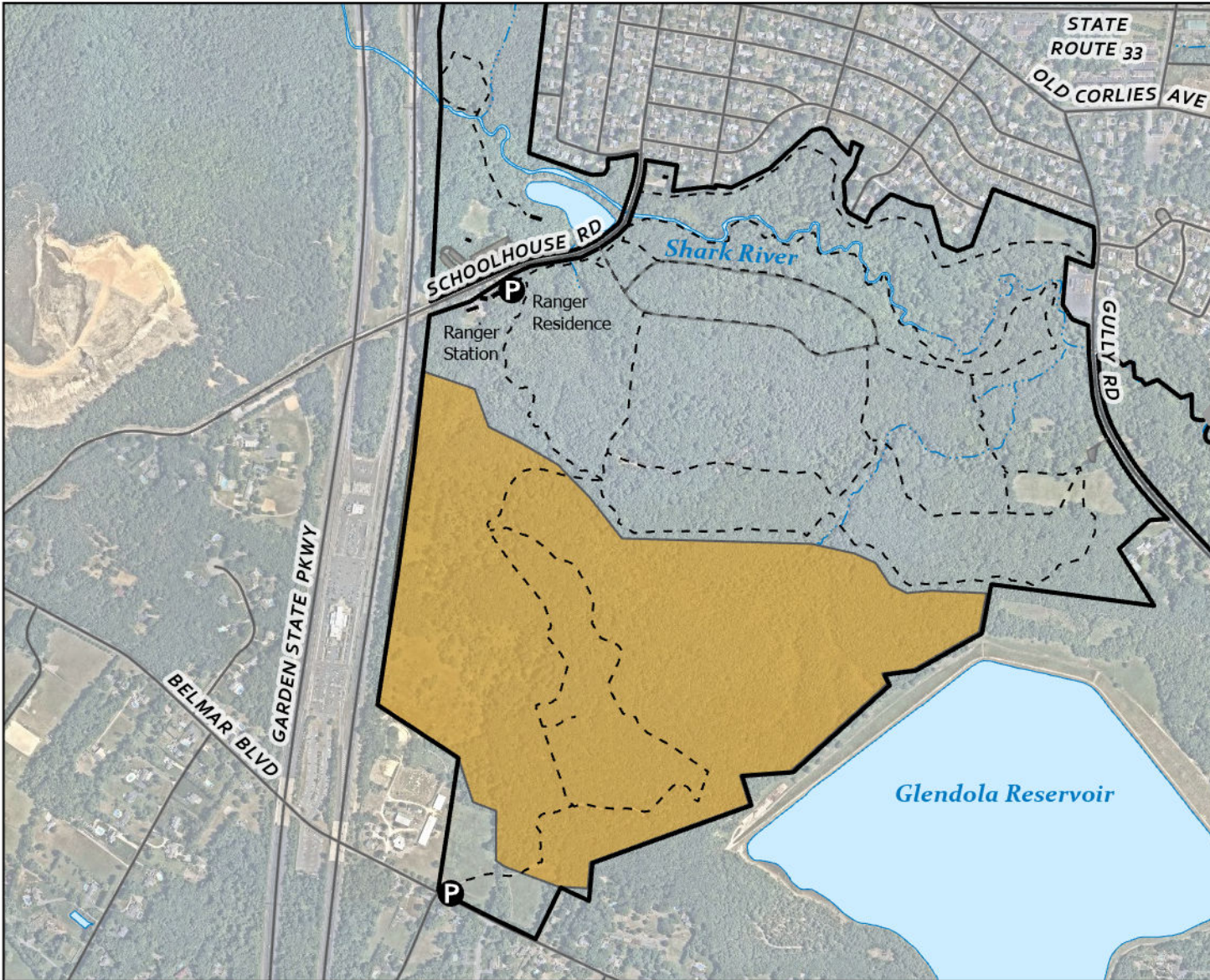
Shark River Park - Rt. 33 Tract

Borough of Tinton Falls











Map 2 of 4

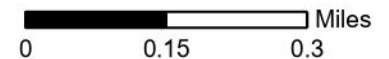
Note: Park in designated lots only.



Category 1 - Archery Only
Oct. 1, 2024 - Feb. 17, 2025

NJ Division of Fish and Wildlife
Regulation Set #8, Zone 51

-  Park Boundary
-  Parking
-  Trails
-  Park Buildings
-  Roads
-  Water Bodies
-  Streams
-  Deer Hunting Area
161 of 991 acres



NJ Division of Fish and Wildlife permits and rules apply for Deer Management Zone 51.
 NJDFW: (609) 292-2965.

Park Information: (732) 842-4000.
 Park Manager: (732) 922-4080.
 After Hours Ranger: (732) 577-8700.

Publication Date: July 2024

Monmouth County Park System
 Deer Hunting Area
 Hunting Access Permit Required

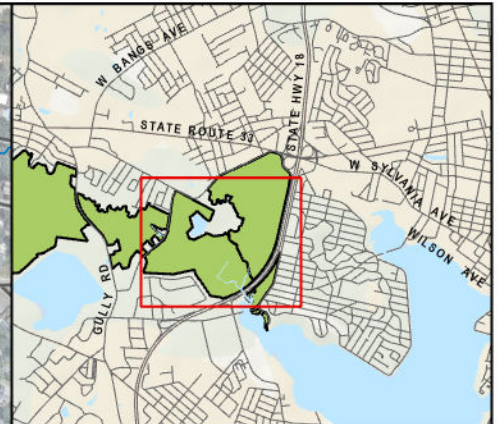
Shark River Park - Belmar Blvd. Tract

Wall Township

Map 3 of 4



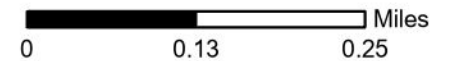
Note: Park in designated lots only. Trails will remain open.



Category 1 - Archery Only
Oct. 1, 2024 - Feb. 15, 2025

NJ Division of Fish and Wildlife
Regulation Set #8, Zone 51

- Parking
- Trails
- Park Buildings
- Roads
- Water Bodies
- Streams
- Park Boundary
- Municipal Boundary
- Deer Hunting Area
148 of 991 acres



NJ Division of Fish and Wildlife permits and rules apply for Deer Management Zone 51.
 NJDFW: (609) 292-2965.

Park Information: (732) 842-4000.
 Park Manager: (732) 922-4080.
 After Hours Ranger: (732) 577-8700.

Publication Date: July 2024

Monmouth County Park System
 Deer Hunting Area
 Hunting Access Permit Required

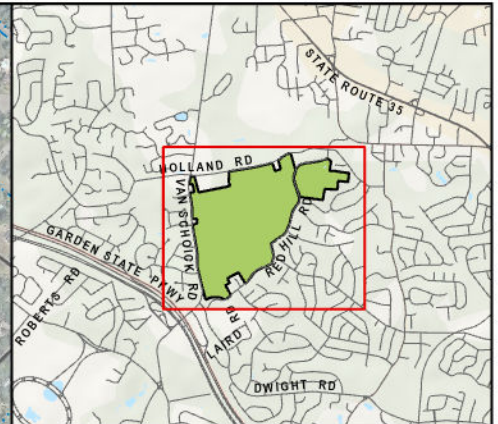
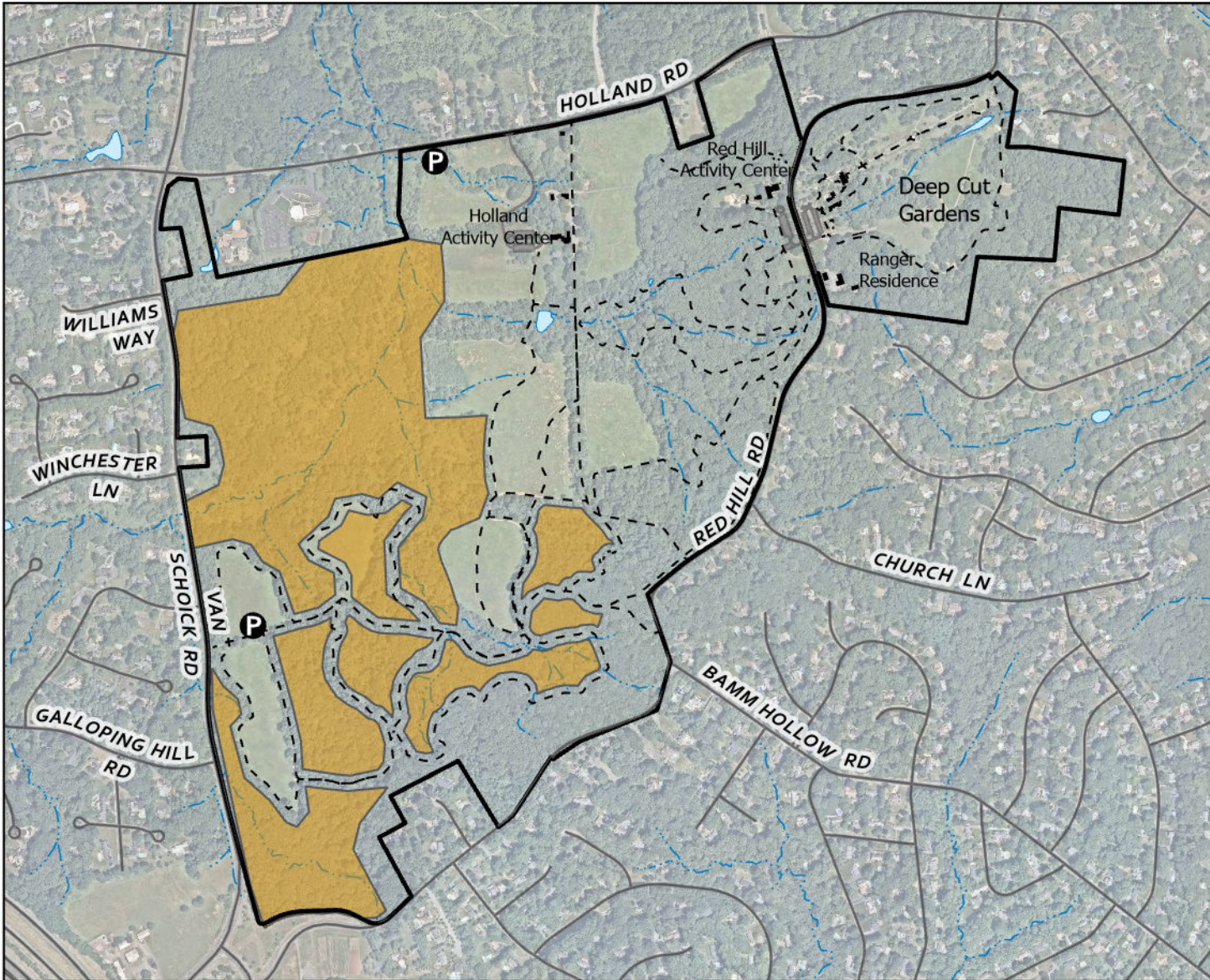
Shark River Park - East of Remsen Mill Road

Neptune and Wall Townships

Map 4 of 4



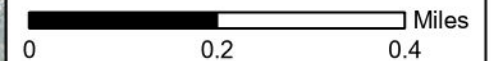
Note: Park in designated lots only. Trails will remain open.
 No shooting onto developed golf course. Keep off greens and tees.



Category 1 - Archery Only
Oct. 1, 2024 - Feb. 15, 2025

NJ Division of Fish and Wildlife
Regulation Set #8, Zone 50

- Parking
- Trails
- Park Buildings
- Roads
- Water Bodies
- Streams
- Park Boundary
- Deer Hunting Area
106 of 366 acres



Monmouth County Park System
 Deer Hunting Area
 Hunting Access Permit Required

Tatum Park

Middletown Township

Map 1 of 1

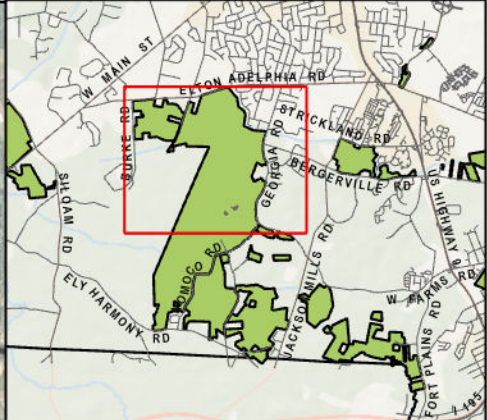
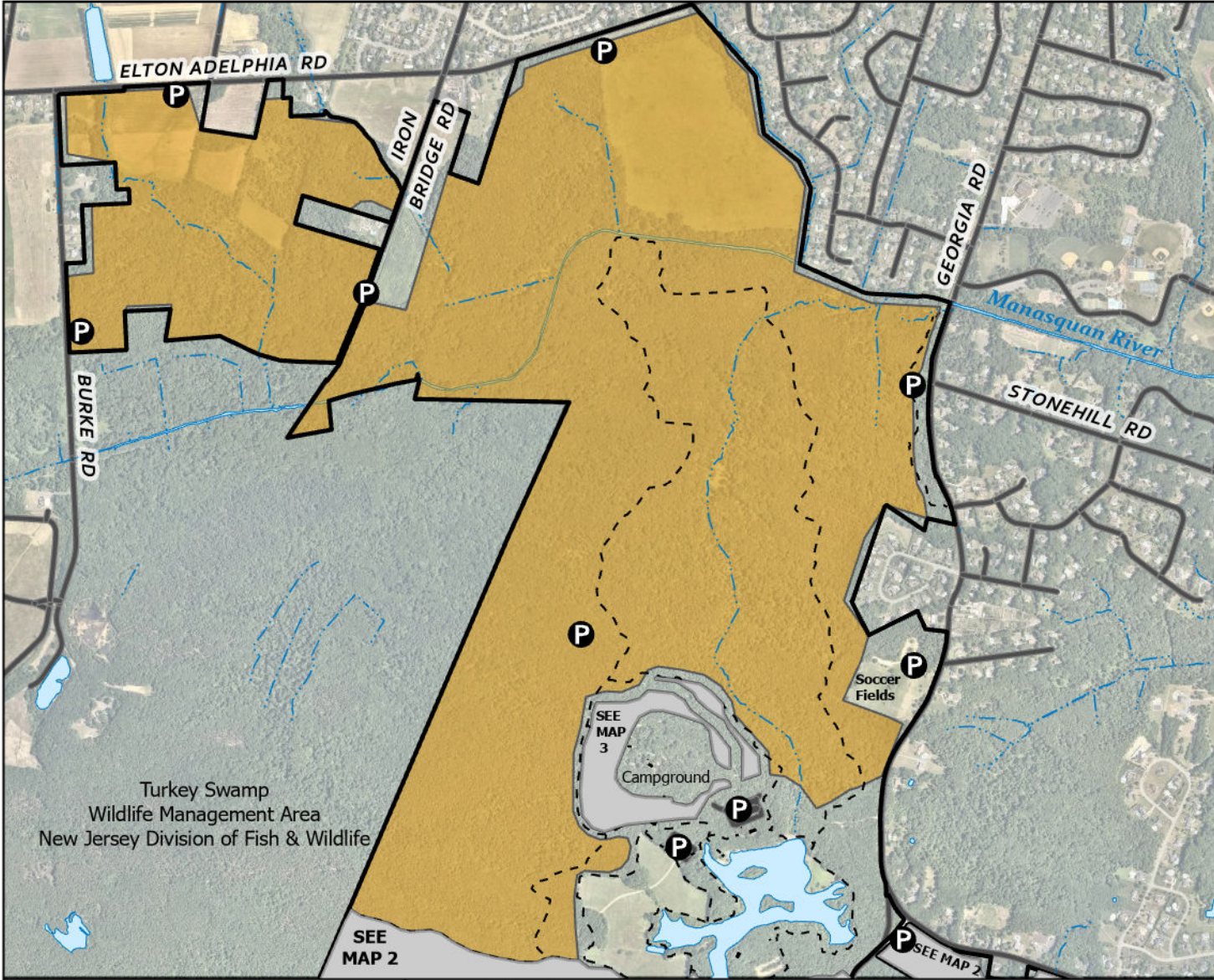


NJ Division of Fish and Wildlife permits and rules apply for Deer Management Zone 50.
 NJDFW: (609) 292-2965.

Park Information: (732) 842-4000.
 Park Manager: (732) 671-6050.
 After Hours Ranger: (732) 577-8700.

Publication Date: July 2024

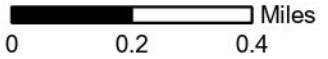
Note: Park in designated lots only. Trails will remain open.



Category 1 - Archery Only
Oct. 1, 2024 - Jan. 31, 2025

NJ Division of Fish and Wildlife
Regulation Set #5, Zone 16

- Park Boundary
- Parking
- Trails
- Park Buildings
- Roads
- Water Bodies
- Streams
- See Alternate Map
- Deer Hunting Area
945 of 2320 acres



NJ Division of Fish and Wildlife permits and rules apply for Deer Management Zone 16.
 NJDFW: (609) 292-2965.

Park Information: (732) 842-4000.
 Park Manager: (732) 462-5343.
 Ranger Station: (732) 462-9265.
 After Hours Ranger: (732) 577-8700.

Publication Date: July 2024

Monmouth County Park System
 Deer Hunting Area
 Hunting Access Permit Required

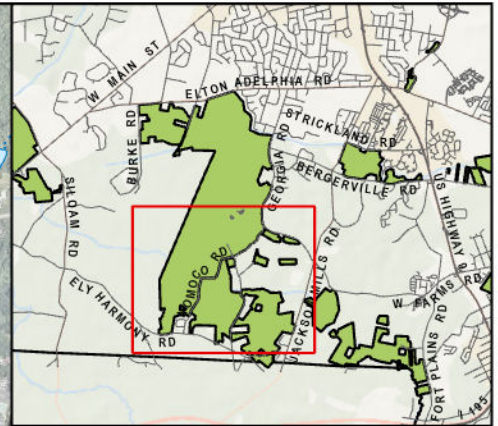
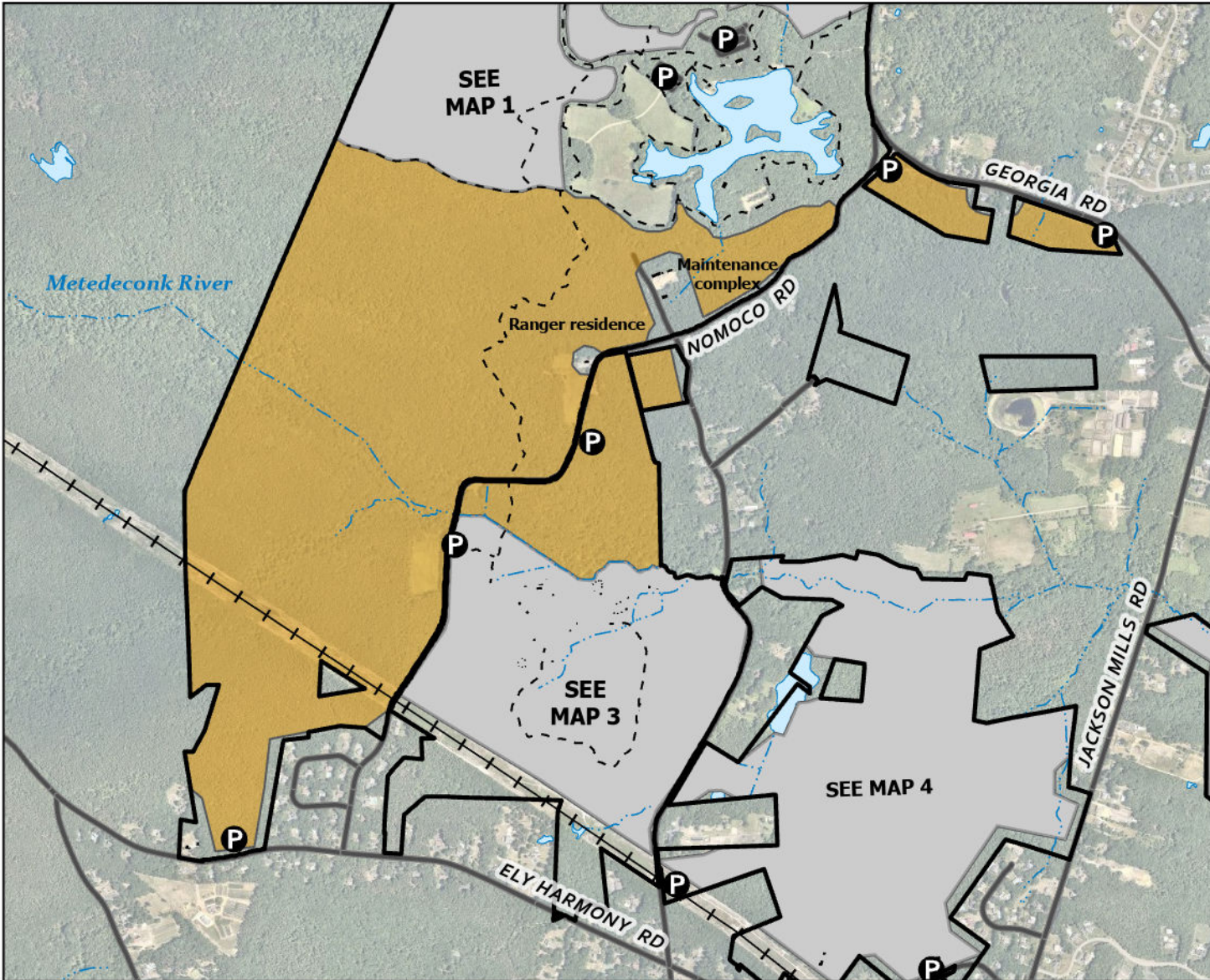
Turkey Swamp Park - North Section

Freehold Township



Map 1 of 5

Note: Trails will remain open.
 Hunters accessing state lands must have guns and crossbows cased.
 Hunters may not have a nocked arrow while passing through county lands.

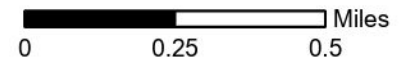


Category 1 - Archery Only
Oct. 1, 2024 - Jan. 31, 2025

NJ Division of Fish and Wildlife
Regulation Set #5, Zone 16

- Park Boundary
- Parking
- Trails
- Park Buildings
- Roads
- Powerlines
- Water Bodies
- Streams

Deer Hunting Area
 549 of 2320 acres



NJ Division of Fish and Wildlife permits and rules apply for Deer Management Zone 16.
 NJDFW: (609) 292-2965.

Park Information: (732) 842-4000.
 Park Manager: (732) 462-5343.
 Ranger Station: (732) 462-9265.
 After Hours Ranger: (732) 577-8700.

Publication Date: July 2024

Monmouth County Park System
 Deer Hunting Area
 Hunting Access Permit Required

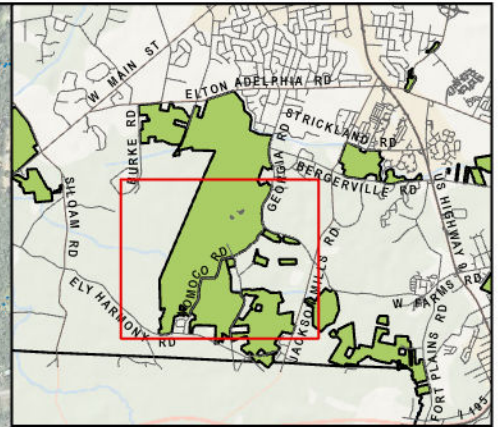
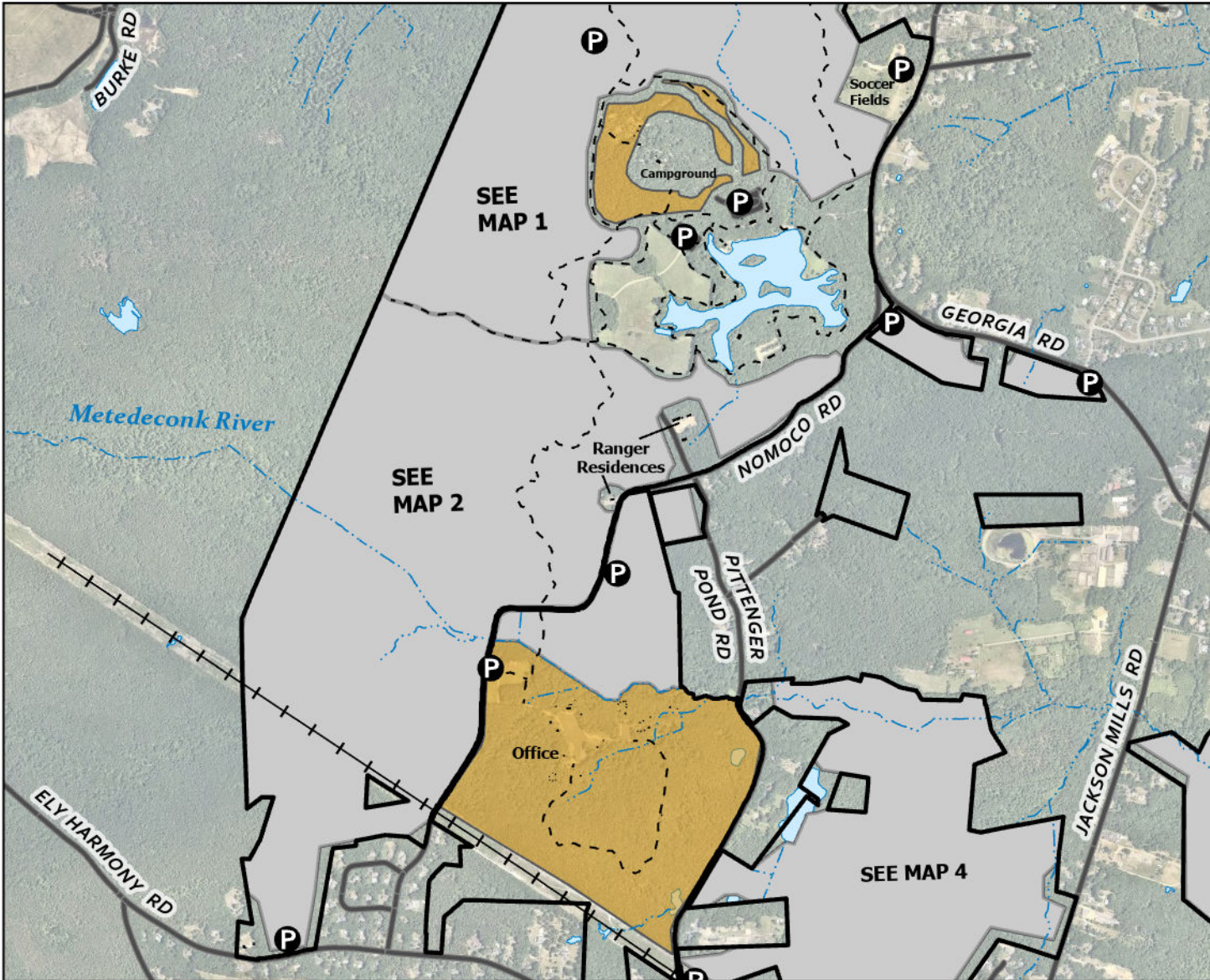
Turkey Swamp Park - South Section

Freehold Township



Map 2 of 5

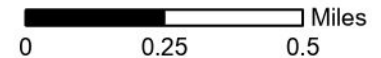
Note: Trails will remain open.
 Hunters accessing state lands must have guns and crossbows cased.
 Hunters may not have a nocked arrow while passing through county lands.



Category 1 - Archery Only
Nov. 16, 2024 - Jan. 31, 2025

NJ Division of Fish and Wildlife
Regulation Set #5, Zone 16

- Park Boundary
- Parking
- Trails
- Park Buildings
- Roads
- Powerlines
- Water Bodies
- Streams
- See Alternate Map
- Deer Hunting Area
192 of 2320 acres



NJ Division of Fish and Wildlife permits and rules apply for Deer Management Zone 16.
 NJDFW: (609) 292-2965.

Park Information: (732) 842-4000.
 Park Manager: (732) 462-5343.
 Ranger Station: (732) 462-9265.
 After Hours Ranger: (732) 577-8700.

Publication Date: July 2024

Monmouth County Park System
 Deer Hunting Area
 Hunting Access Permit Required

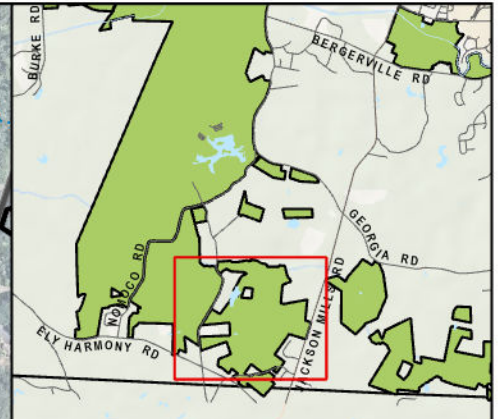
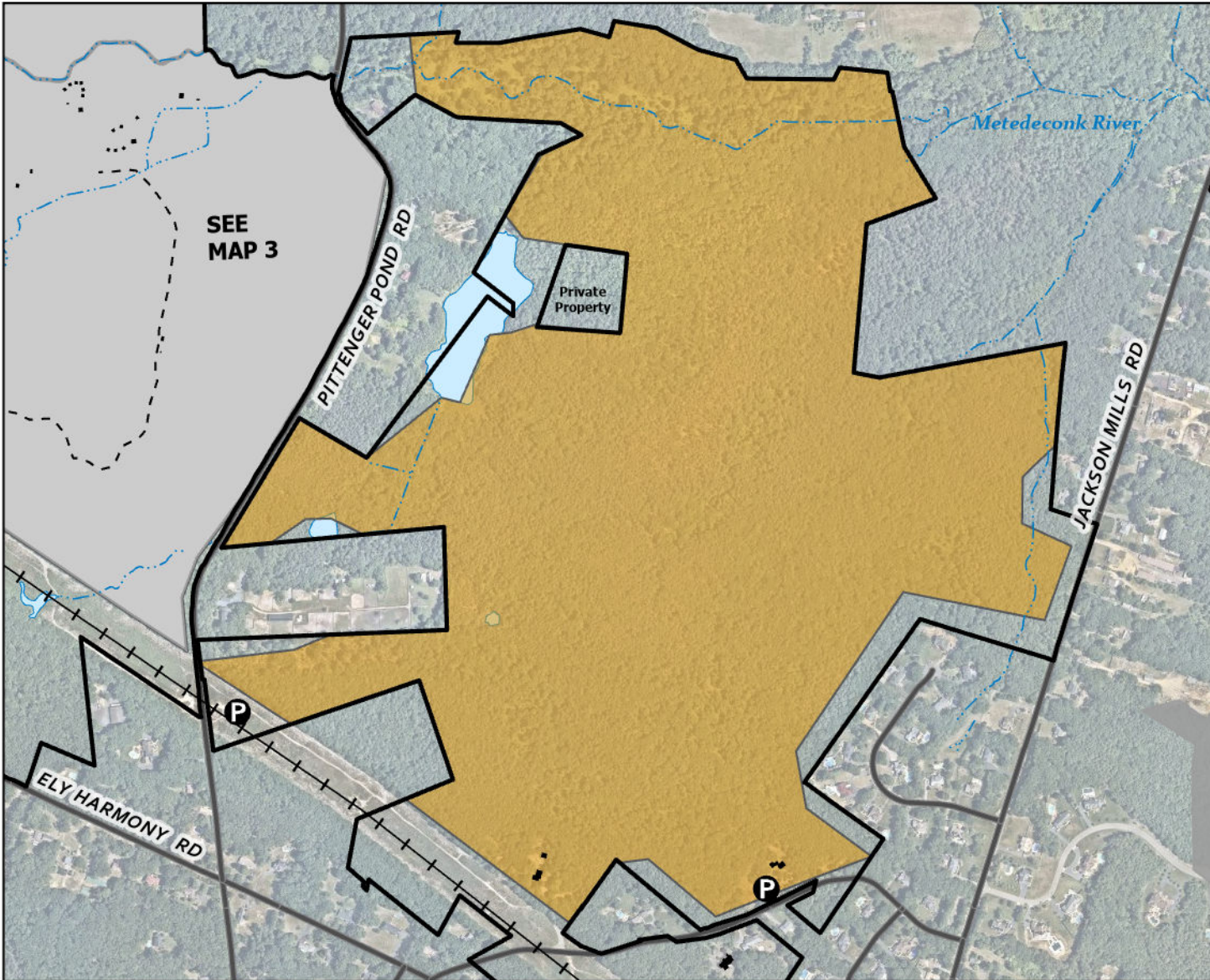
Turkey Swamp Park - Nomoco Activity Area

Freehold Township



Map 3 of 5

Note: Trails will remain open.
 Hunters accessing state lands must have guns and crossbows cased.
 Hunters may not have a nocked arrow while passing through county lands.



Category 1 - Archery Only
Oct. 1, 2024 - Jan. 31, 2025

NJ Division of Fish and Wildlife
Regulation Set #5, Zone 16

- Park Boundary
- Parking
- Trails
- Park Buildings
- Roads
- Powerlines
- Water Bodies
- Streams
- See Alternate Map
- Deer Hunting Area
235 of 2320 acres

N

Miles
 0 0.15 0.3

Monmouth County Park System
 Deer Hunting Area
 Hunting Access Permit Required

Turkey Swamp Park - East Tract

Freehold Township

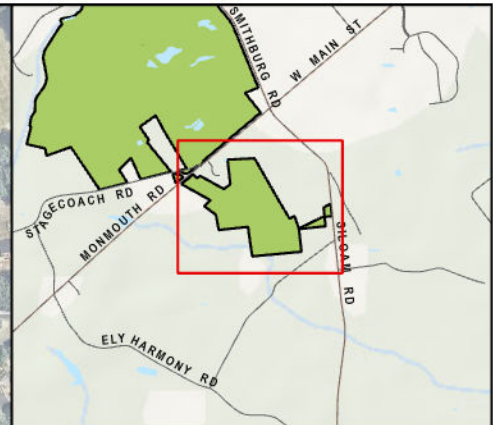
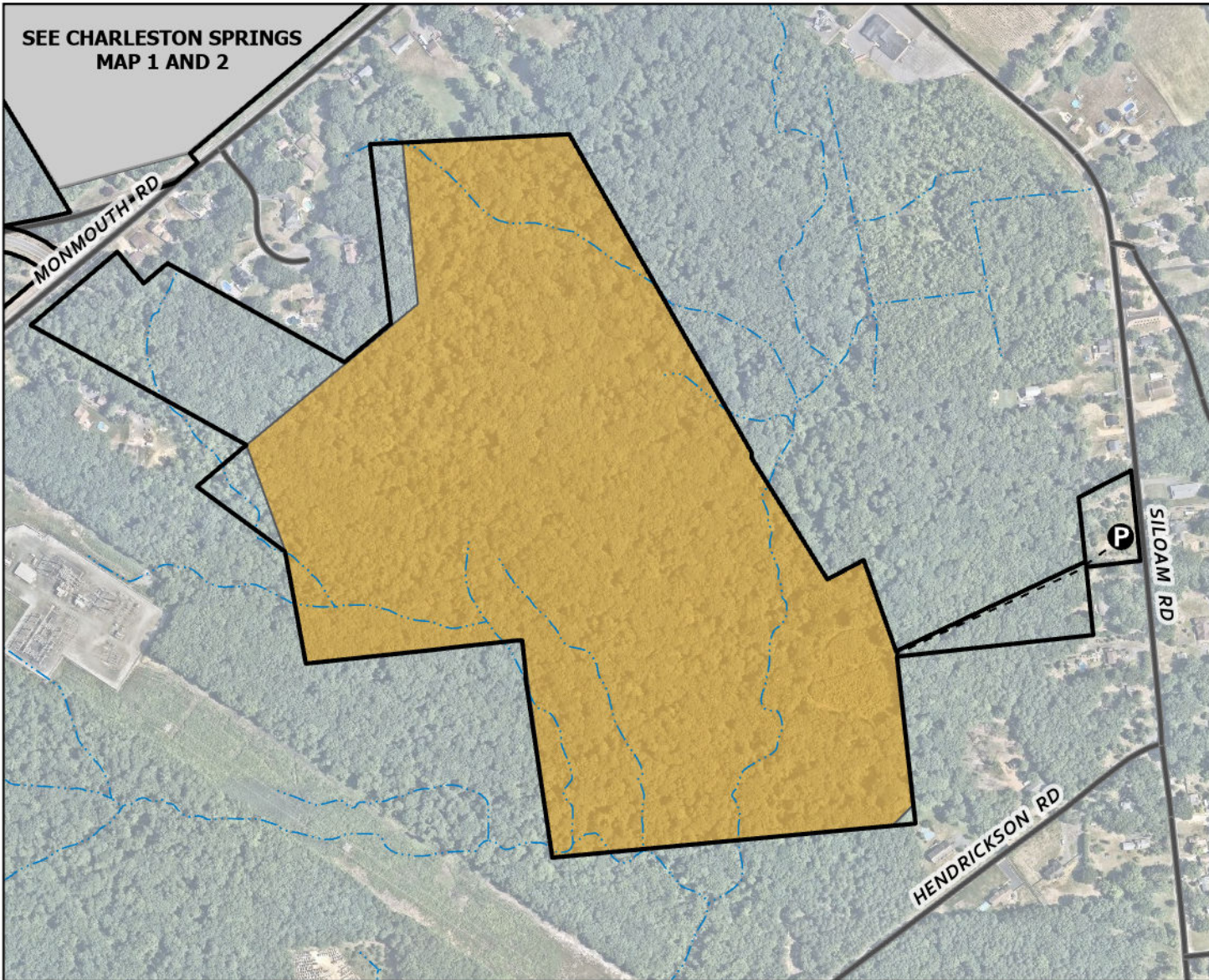
Map 4 of 5

Note: Trails will remain open. Additional trail under development.
 Hunters accessing state lands must have guns and crossbows cased.
 Hunters may not have a nocked arrow while passing through county lands.

NJ Division of Fish and Wildlife permits and rules apply for Deer Management Zone 16.
 NJDFW: (609) 292-2965.

Park Information: (732) 842-4000.
 Park Manager: (732) 462-5343.
 Ranger Station: (732) 462-9265.
 After Hours Ranger: (732) 577-8700.

Publication Date: July 2024



Category 1 - Archery Only
Oct. 1, 2024 - Jan. 31, 2025

NJ Division of Fish and Wildlife
Regulation Set #5, Zone 16

- Park Boundary
- Parking
- Trails
- Park Buildings
- Roads
- Water Bodies
- Streams
- See Alternate Map
- Deer Hunting Area
64 of 2320 acres

N

Miles
0 0.1 0.2

NJ Division of Fish and Wildlife permits and rules apply for Deer Management Zone 16.
NJDFW: (609) 292-2965.

Monmouth County Park System
Deer Hunting Area
Hunting Access Permit Required

Turkey Swamp Park - Siloam Road Tract

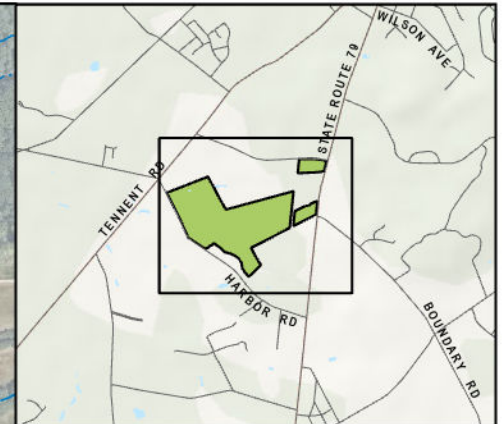
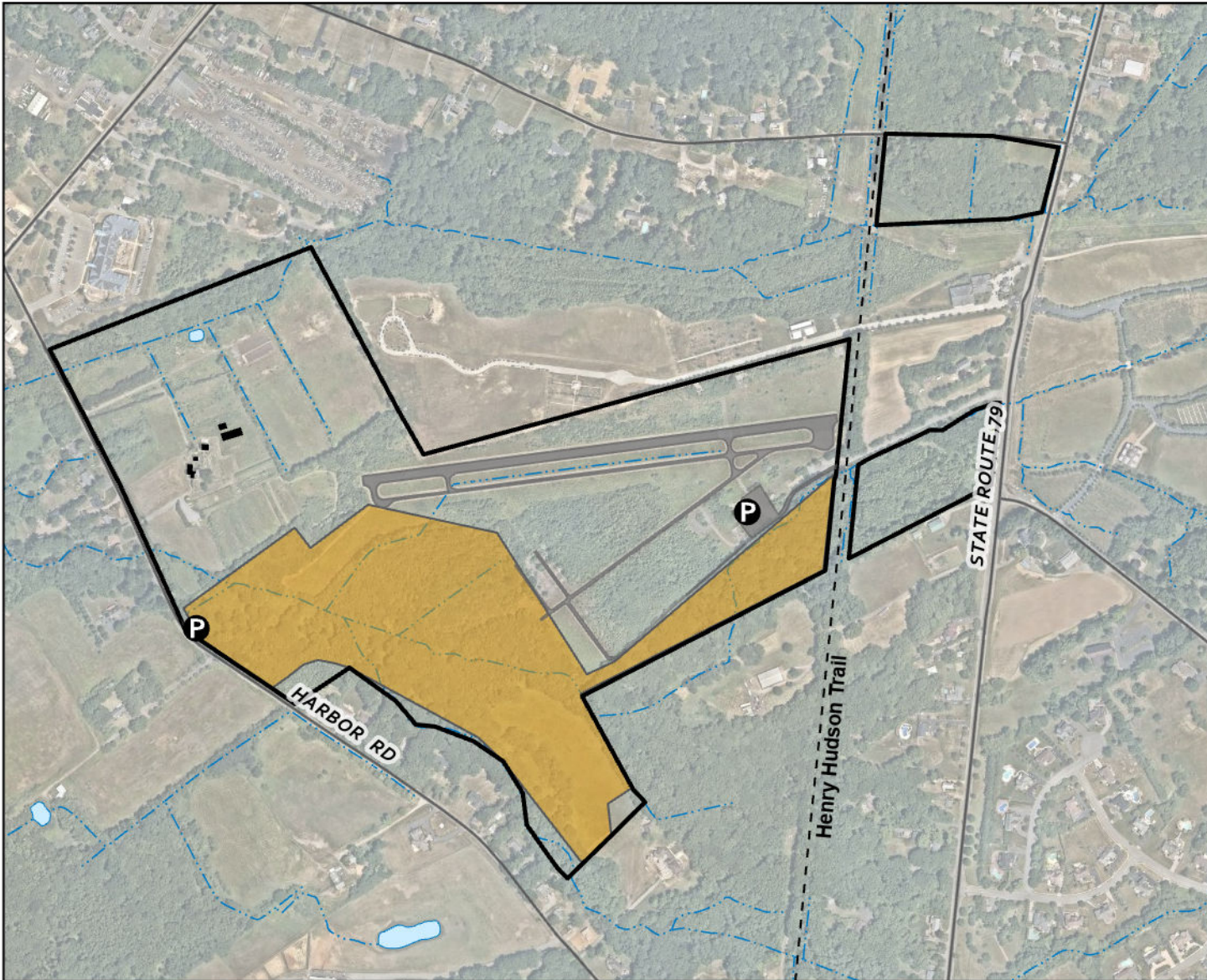
Freehold Township

Map 5 of 5

Note: Trails will remain open.
Hunters accessing state lands must have guns and crossbows cased.
Hunters may not have a nocked arrow while passing through county lands.

Park Information: (732) 842-4000.
Park Manager: (732) 462-5343.
Ranger Station: (732) 462-9265.
After Hours Ranger: (732) 577-8700.

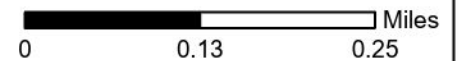
Publication Date: July 2024



Category 1 - Archery Only
Oct. 1, 2024 - Feb. 15, 2025

NJ Division of Fish and Wildlife
Regulation Set #8, Zone 50

- Park Boundary
- Parking
- Trails
- Park Buildings
- Roads
- Water Bodies
- Streams
- Deer Hunting Area
37 of 115 acres



NJ Division of Fish and Wildlife permits and rules apply for Deer Management Zone 50.
 NJDFW: (609) 292-2965.

Park Information: (732) 842-4000.
 Park Manager: (732) 834-9606 x4.
 After Hours Ranger: (732) 577-8700

Publication Date: July 2024

Monmouth County Park System
 Deer Hunting Area
 Hunting Access Permit Required

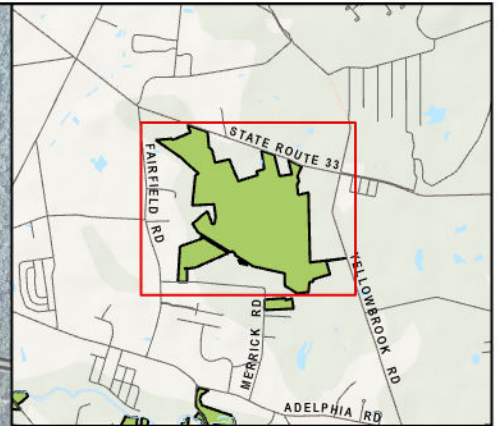
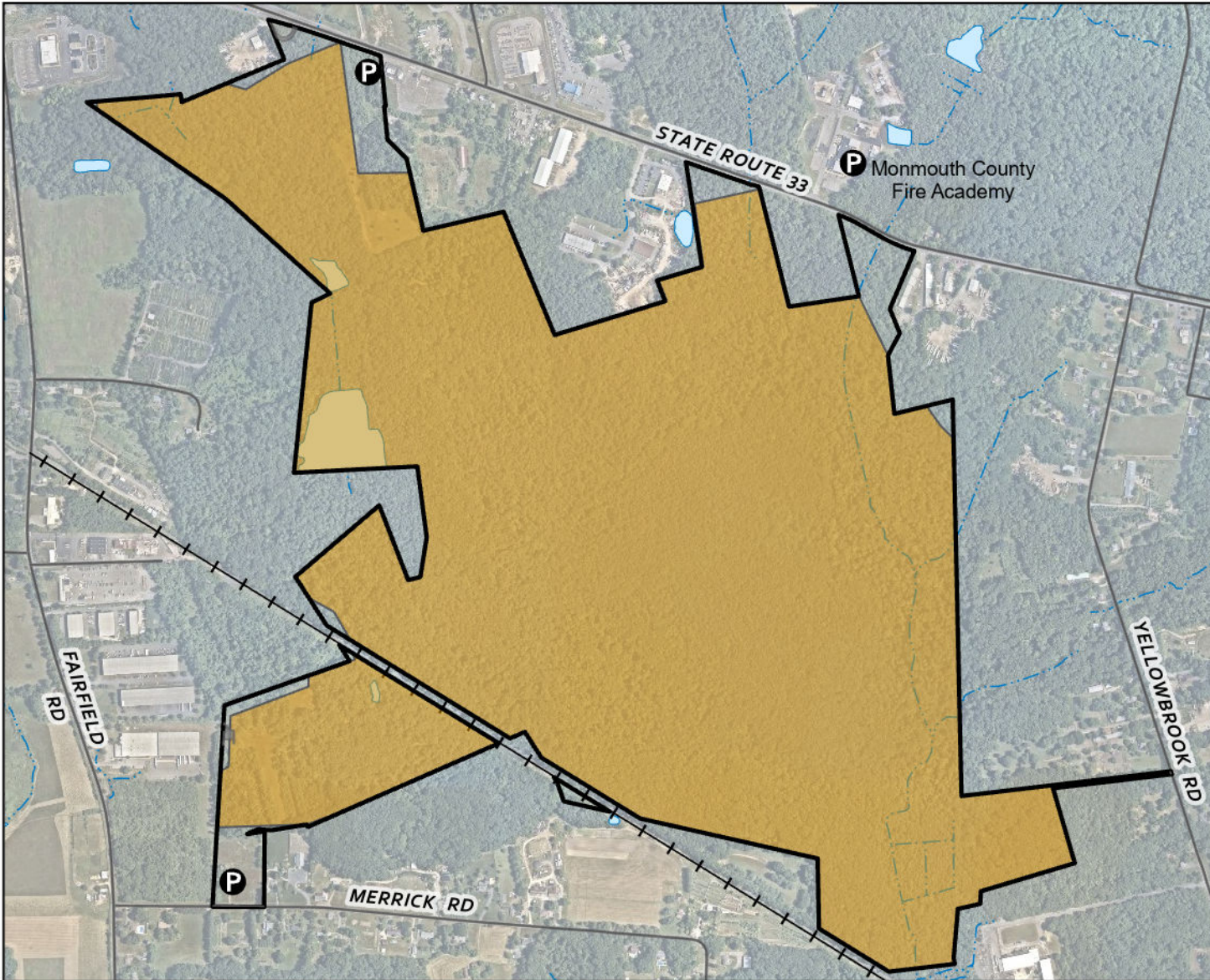
Wickatunk Recreation Area

Marlboro Township








Map 1 of 1

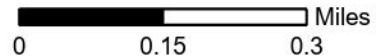
Note: Parking in designated lots only. Trails will remain open.
 Tree stands are Carry-in/Carry-out only; must be removed daily.



Category 1 - Archery Only
Oct. 1, 2024 - Jan. 31, 2025

NJ Division of Fish and Wildlife
Regulation Set #5, Zone 16

-  Park Boundary
-  Parking
-  Trails
-  Park Buildings
-  Roads
-  Powerlines
-  Water Bodies
-  Streams
-  Deer Hunting Area
400 of 423 acres



NJ Division of Fish and Wildlife permits and rules apply for Deer Management Zone 16.
 NJDFW: (609) 292-2965.

Park Information: (732) 842-4000.
 Park Manager: (732) 919-0996.
 Ranger Station: (732) 938-6760.
 After Hours Ranger: (732) 577-8700.

Publication Date: July 2024

Monmouth County Park System
 Deer Hunting Area
 Hunting Access Permit Required

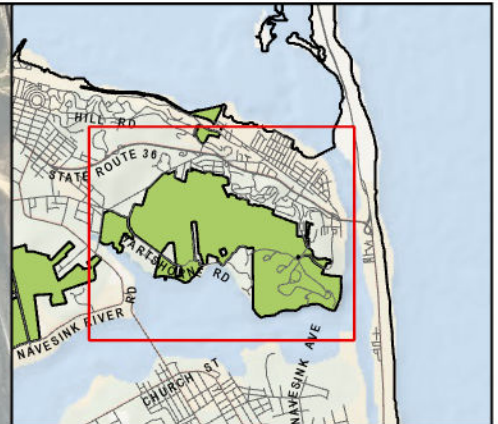
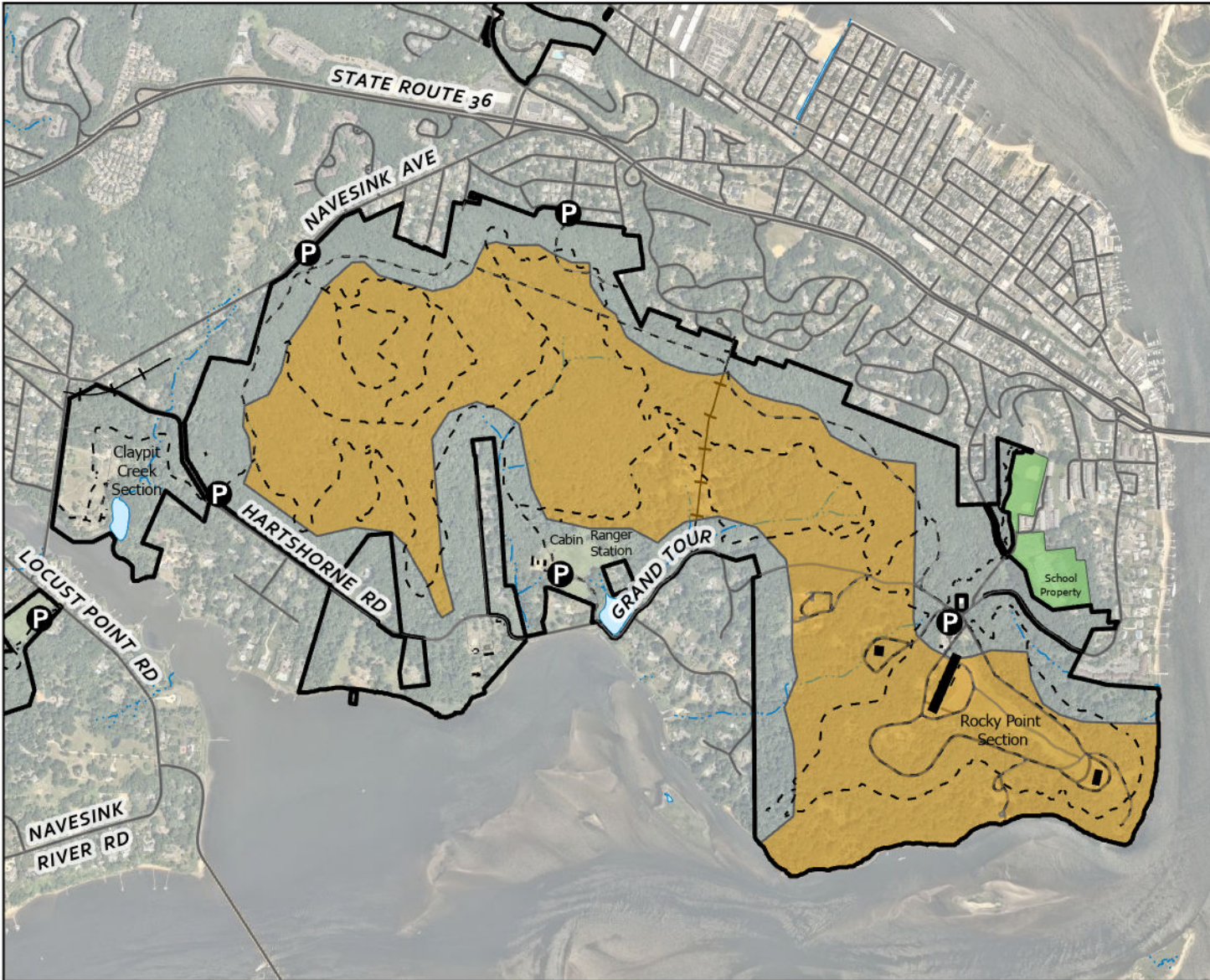
Yellow Brook Tract

Howell Township

Map 1 of 1



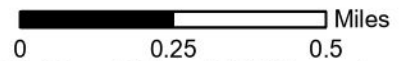
Category 2 Maps



Category 2 - Hunting Access Only
Dec. 10, 12, 18, 20, 2024
& Jan. 8, 2025

NJ Division of Fish and Wildlife
Regulation Set #8, Zone 50

- Park Boundary
- Parking
- Trails
- Park Buildings
- Roads
- Powerlines
- Water Bodies
- Streams
- School Property
- Deer Hunting Area
474 of 813 acres



NJ Division of Fish and Wildlife permits and rules apply for Deer Management Zone 50.
 NJDFW: (609) 292-2965.

Park Information: (732) 842-4000.
 Park Manager: (732) 872-2670.
 Ranger Station: (732) 872-0336.
 After Hours Ranger: (732) 577-8700.

Publication Date: July 2024

Monmouth County Park System
 Deer Hunting Area
 Hunting Access Permit Required

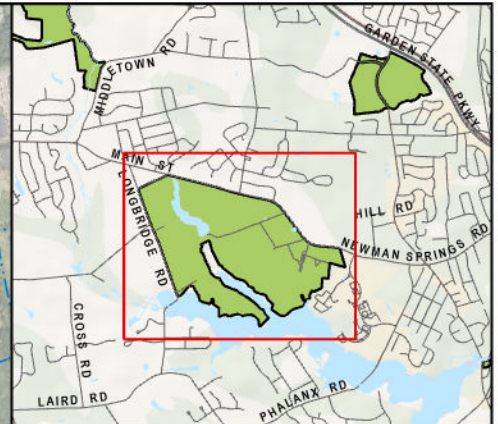
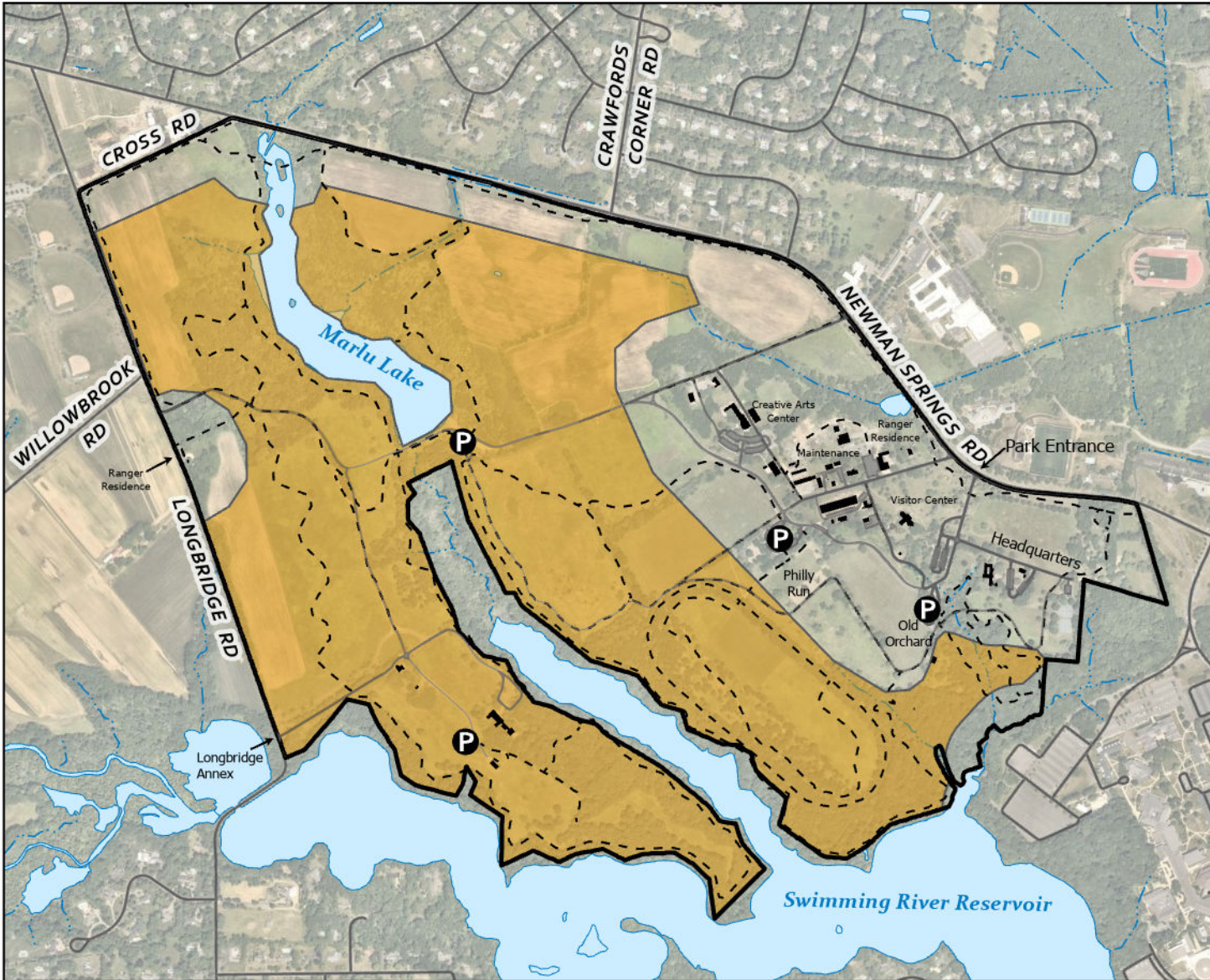
Hartshorne Woods Park

Middletown Township



Map 1 of 1

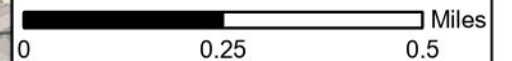
Note: Hunting until 11:00AM. Closed to other public outdoor use until 12:00PM on dates indicated above.
 All hunter access and parking through designated parking lots only.
 Field dressing of harvested deer is prohibited within 50' of maintained Park System service and access roads, parking lots, and marked trails.
 Firearms and bow and arrows may be discharged across marked trails.



Category 2 - Hunting Access Only
Dec. 9, 11, 13, 19, 2024
& Jan. 7, 2025

NJ Division of Fish and Wildlife
Regulation Set #8, Zone 50

- Parking
- Trails
- Park Buildings
- Roads
- Water Bodies
- Streams
- Park Boundary
- Deer Hunting Area
416 of 667 acres



Monmouth County Park System
 Deer Hunting Area
 Hunting Access Permit Required

Thompson Park

Holmdel/ Middletown Township

Map 1 of 1



Note: Hunting until 11:00AM. Closed to other public outdoor use until 12:00PM on dates indicated above.
 All hunter access and parking through designated parking lots only. Field dressing of harvested deer shall only occur within 50' of parking areas designated by MCPS or off-site. Firearms and bow and arrows may be discharged across marked trails.

NJ Division of Fish and Wildlife permits and rules apply for Deer Management Zone 50.
 NJDFW: (609) 292-2965.

Park Information: (732) 842-4000.
 Park Manager: (732) 842-4000 ext. 4293.
 Ranger Station: (732) 842-4000 ext. 4298.
 After Hours Ranger: (732) 577-8700.

Publication Date: July 2024