

**ATTACHMENT A  
MONMOUTH COUNTY PARK SYSTEM  
2023-2024 - AREAS OPEN FOR DEER HUNTING**

<b>CATEGORY 1 PARKS.</b> Within designated areas, access throughout the deer hunting season or for a portion of the season, as permitted by New Jersey Fish and Wildlife. All areas open for other public use; trails remain open unless otherwise noted. <b>Archery hunting only all areas.</b>			
<b>PARK NAME</b>	<b>NJ DEER MGMT. ZONE</b>	<b>NJ REGULATION SET NUMBER</b>	<b>TENTATIVE DATES</b>
* Bel-Aire Golf Course	51	8	Oct. 2, 2023 – Feb. 17, 2024 Carry-in/out - Archery only
Big Brook Park	50	8	Oct. 2, 2023 – Feb. 17, 2024 Archery only
Charleston Springs Golf Course	15	8	Oct. 2, 2023 – Feb. 17, 2024 Archery only See maps – portions of park do not open to hunting until Dec. 26, 2023
Clayton Park	17	7	Oct. 2, 2023 – Feb. 17, 2024 Archery only
Crosswicks Creek Park	17	7	Oct. 2, 2023 – Feb. 17, 2024 Archery only
Dorbrook Recreation Area	50	8	Oct. 30, 2023 – Nov. 17, 2023 Monday – Friday ONLY Archery only
Freneau Woods Park	50	8	Oct. 2, 2023 – Feb. 17, 2024 Archery only
Holmdel Park Ramanessin Section	50	8	Oct. 2, 2023 – Feb. 17, 2024 Archery only
* Hominy Hill Golf Course	50	8	Oct. 2, 2023 – Feb. 17, 2024 Carry-in/out - Archery only
Howell Park Golf Course	16	5	Oct. 2, 2023 – Jan. 31, 2024 Archery only See maps – portions of park do not open to hunting until Dec. 26, 2023
Huber Woods Park West Section	50	8	Nov. 1, 2023 – Feb. 17, 2024 Archery only
Manasquan Reservoir	16	5	Oct. 2, 2023 – Jan. 31, 2024 Archery only
Manasquan River Greenway	16	5	Oct. 2, 2023 – Jan. 31, 2024 Archery only
Metedeconk River Greenway	16	5	Oct. 2, 2023 – Jan. 31, 2024 Archery only
Perrineville Lake Park	15	8	Oct. 2, 2023 – Feb. 17, 2024 Archery only
Shark River Park	51	8	Oct. 2, 2023 – Feb. 17, 2024 Archery only
Tatum Park	50	8	Oct. 2, 2023 – Feb. 17, 2024 Archery only
Turkey Swamp Park	16	5	Oct. 2, 2023 – Jan. 31, 2024 Archery only See maps – portions of park do not open to hunting until Nov. 16, 2023
Yellow Brook Tract	16	5	Oct. 2, 2023 – Jan. 31, 2024 Archery only

**Unless noted otherwise, discharge is permitted from ½ hour before sunrise to ½ hour after sunset.**

\* Bel-Aire Golf Course and Hominy Hill Golf Course are designated carry-in/carry-out areas; all tree stands must be removed daily.

(continued next page)

**MONMOUTH COUNTY PARK SYSTEM**  
**2023-2024 - AREAS OPEN FOR DEER HUNTING**

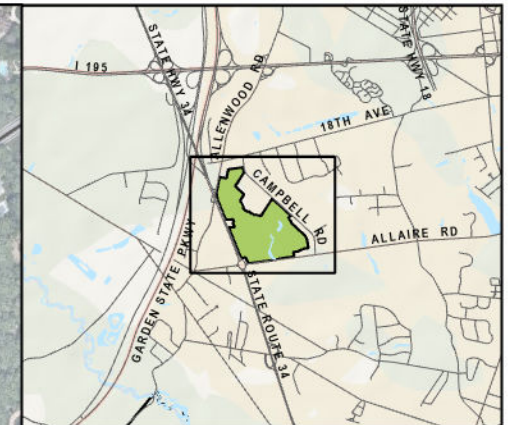
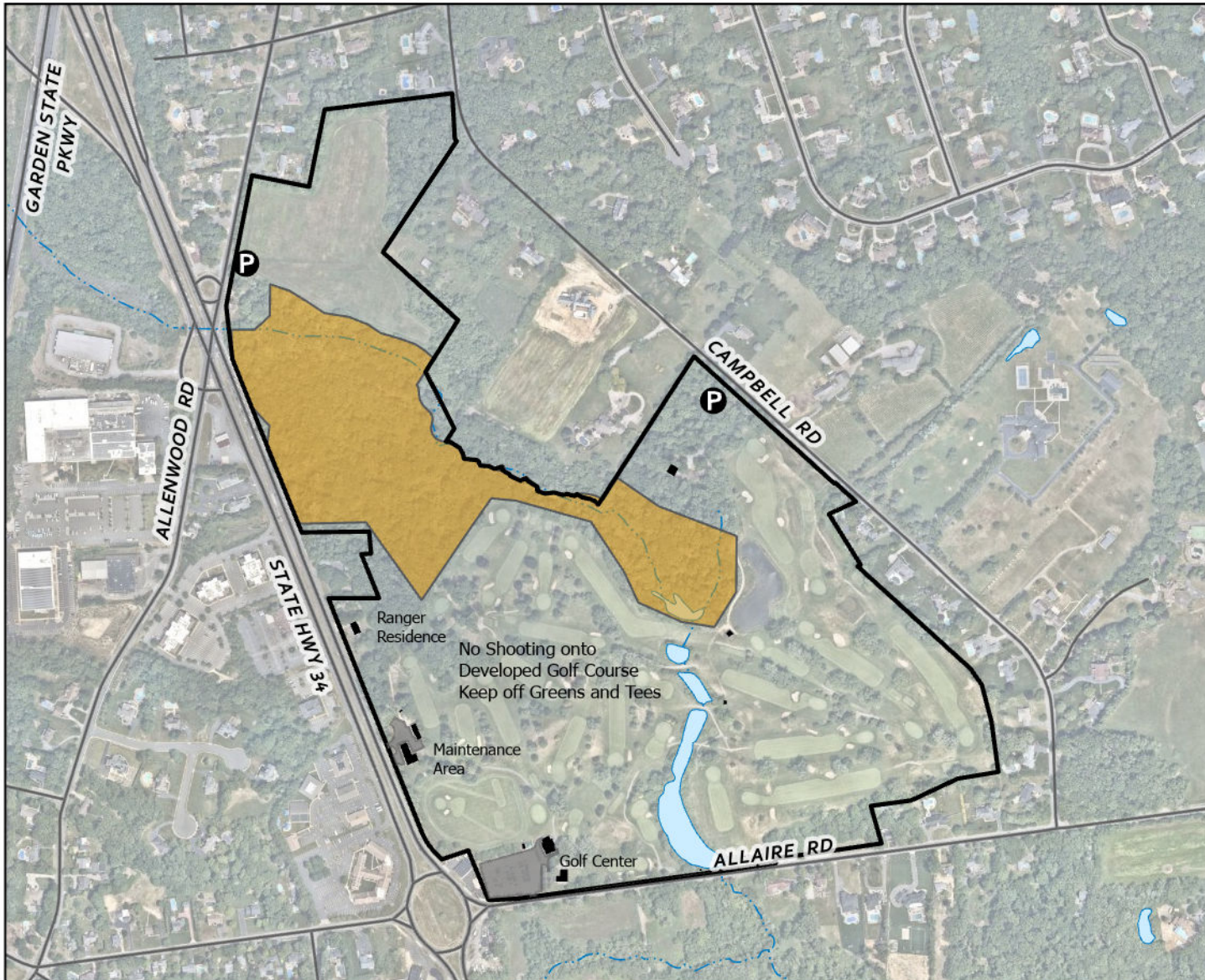
<b>CATEGORY 2 PARKS.</b> Within designated areas, for a portion of the shotgun, muzzleloader, and/or bow deer hunting seasons, as permitted by New Jersey Fish and Wildlife. Hours of discharge may be limited. All other outdoor public use prohibited during hours of discharge.			
<b>PARK NAME</b>	<b>DEER MGMT. ZONE</b>	<b>REGULATION SET NUMBER</b>	<b>DATES</b>
<b>Hartshorne Woods Park</b>	50	8	<i>Until 11 am December 5, 7, 13, 15, 2023 January 10, 2024</i>
<b>Thompson Park</b>	50	8	<i>Until 11am December 4, 6, 8, 14, 2023 January 9, 2024</i>

**ATTACHMENT B**

**MONMOUTH COUNTY PARK SYSTEM  
MAPS OF AREAS TO BE OPEN FOR DEER HUNTING**

[Note: Maps are for illustrative purposes only and are subject to change]


**Category 1 Maps**



**Category 1 - Archery Only**  
**Oct. 2, 2023 - Feb. 17, 2024**

**NJ Division of Fish and Wildlife**  
**Regulation Set #8, Zone 51**

- Park Boundary
- Parking
- Trails
- Park Buildings
- Roads
- Water Bodies
- Streams
- Deer Hunting Area  
26 of 114 acres



NJ Division of Fish and Wildlife permits and rules apply for Deer Management Zone 51.  
 NJDFW: (609) 292-2965.

Park Information: (732) 842-4000.  
 Park Manager: (732) 280-5607.  
 Golf Center: (732) 449-6024.  
 After Hours Ranger: (732) 577-8700.

Monmouth County Park System  
 Deer Hunting Area  
 Hunting Access Permit Required

# Bel-Aire Golf Course Wall Township

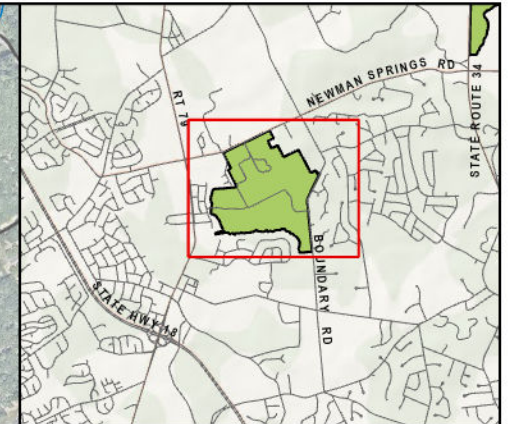
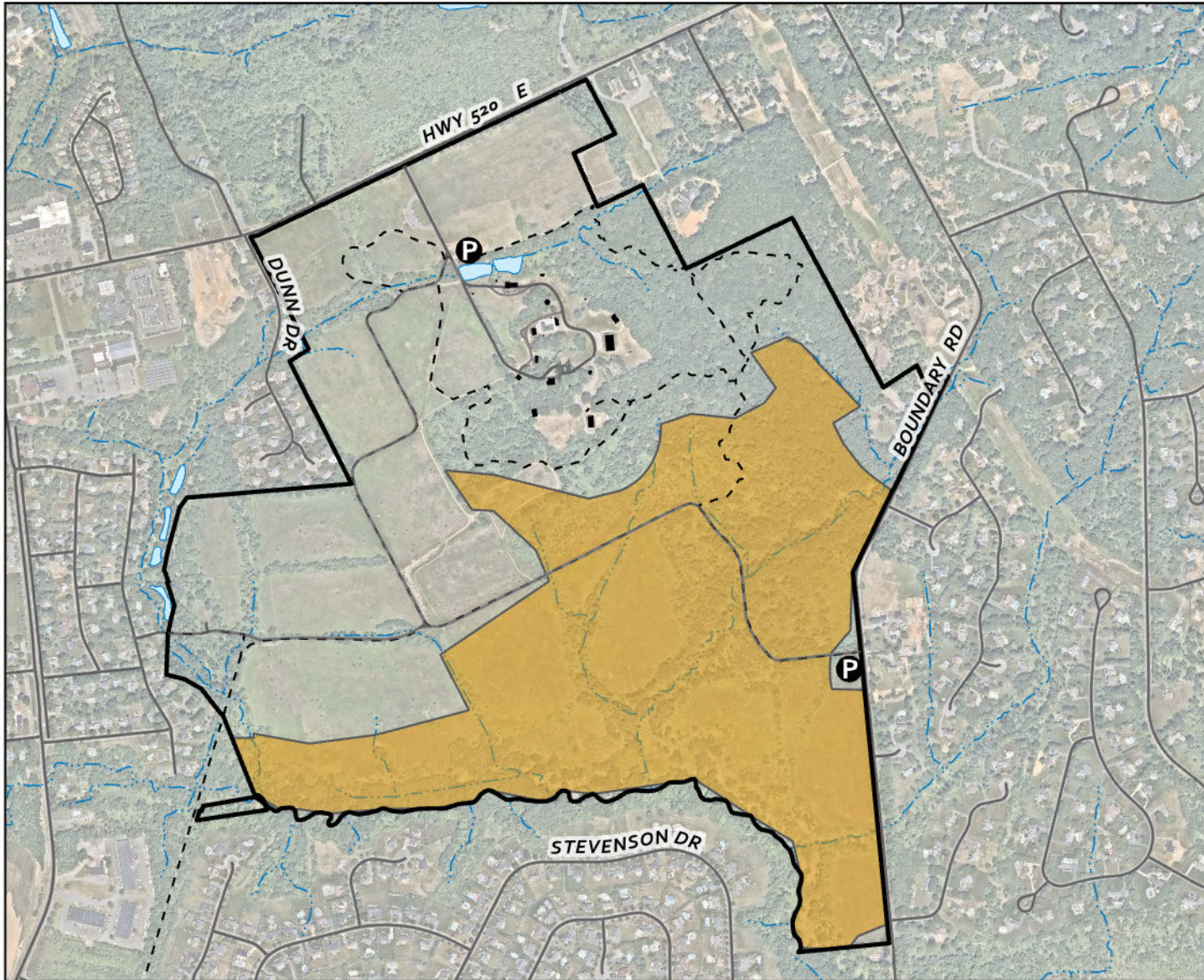
Map 1 of 1



Note: Parking in designated lots only. Tree stands are carry-in/ carry-out only; must be removed daily.  
 No shooting onto developed golf course keep off greens and tee.









Publication Date: June 2023





**Category 1 - Archery Only**  
**Oct. 2, 2023 - Feb. 17, 2024**

**NJ Division of Fish and Wildlife**  
**Regulation Set #8, Zone 50**

-  Park Boundary
-  Parking
-  Trails
-  Park Buildings
-  Roads
-  Water Bodies
-  Streams
-  Deer Hunting Area  
184 of 435 acres



0 0.2 0.4 Miles

NJ Division of Fish and Wildlife permits and rules apply for Deer Management Zone 50.  
 NJDFW: (609) 292-2965.

Park Information: (732) 842-4000.  
 Park Manager: (732) 264-7277.  
 After Hours Ranger: (732) 577-8700.

Monmouth County Park System  
 Deer Hunting Area  
 Hunting Access Permit Required

# **Big Brook Park** **Marlboro Township**

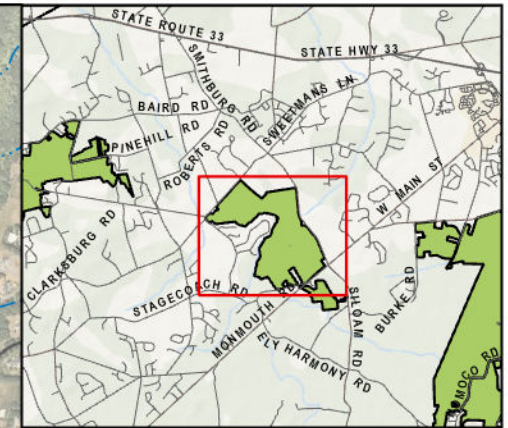
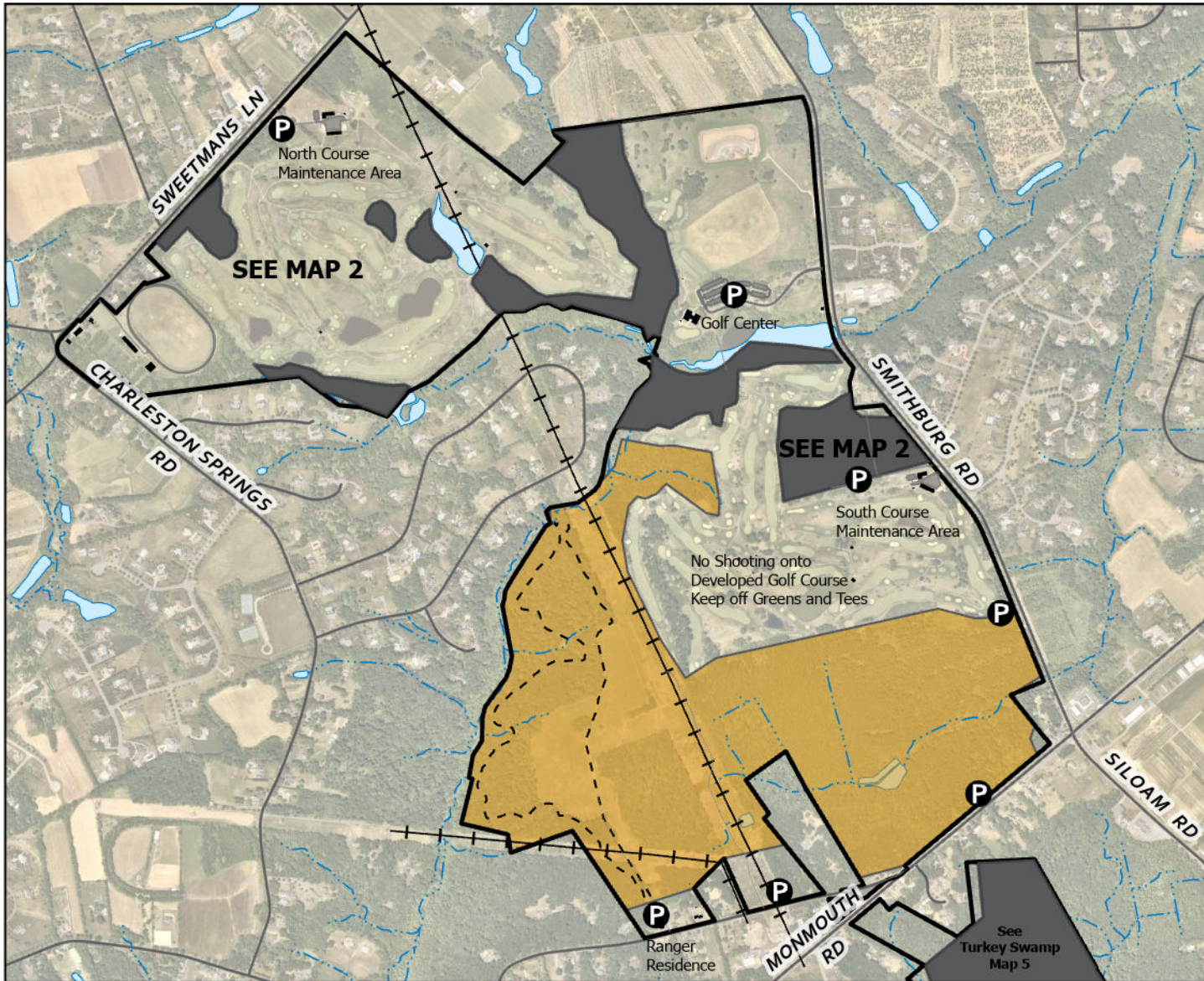
Map 1 of 1



Note: Parking in designated lots only. Trails will remain open.

Publication Date: June 2023

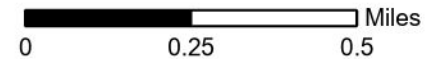




**Category 1 - Archery Only**  
**Oct. 2, 2023 - Dec. 24, 2023**

**NJ Division of Fish and Wildlife**  
**Regulation Set #8, Zone 15**

- Park Boundary
- Parking
- Trails
- Park Buildings
- Roads
- Water Bodies
- Streams
- Powerlines
- See Alternate Map
- Deer Hunting Area  
279 of 788 acres



NJ Division of Fish and Wildlife permits and rules apply for Deer Management Zone 15.  
 NJDFW: (609) 292-2965.

Park Information: (732) 842-4000.  
 Park Manager: (732) 431-2651.  
 Golf Center: (732) 409-7227.  
 After Hours Ranger: (732) 577-8700.

Publication Date: June 2023

Monmouth County Park System  
 Deer Hunting Area  
 Hunting Access Permit Required

## Charleston Springs Golf Course

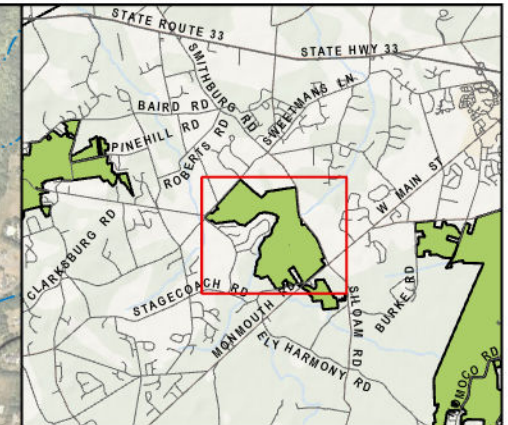
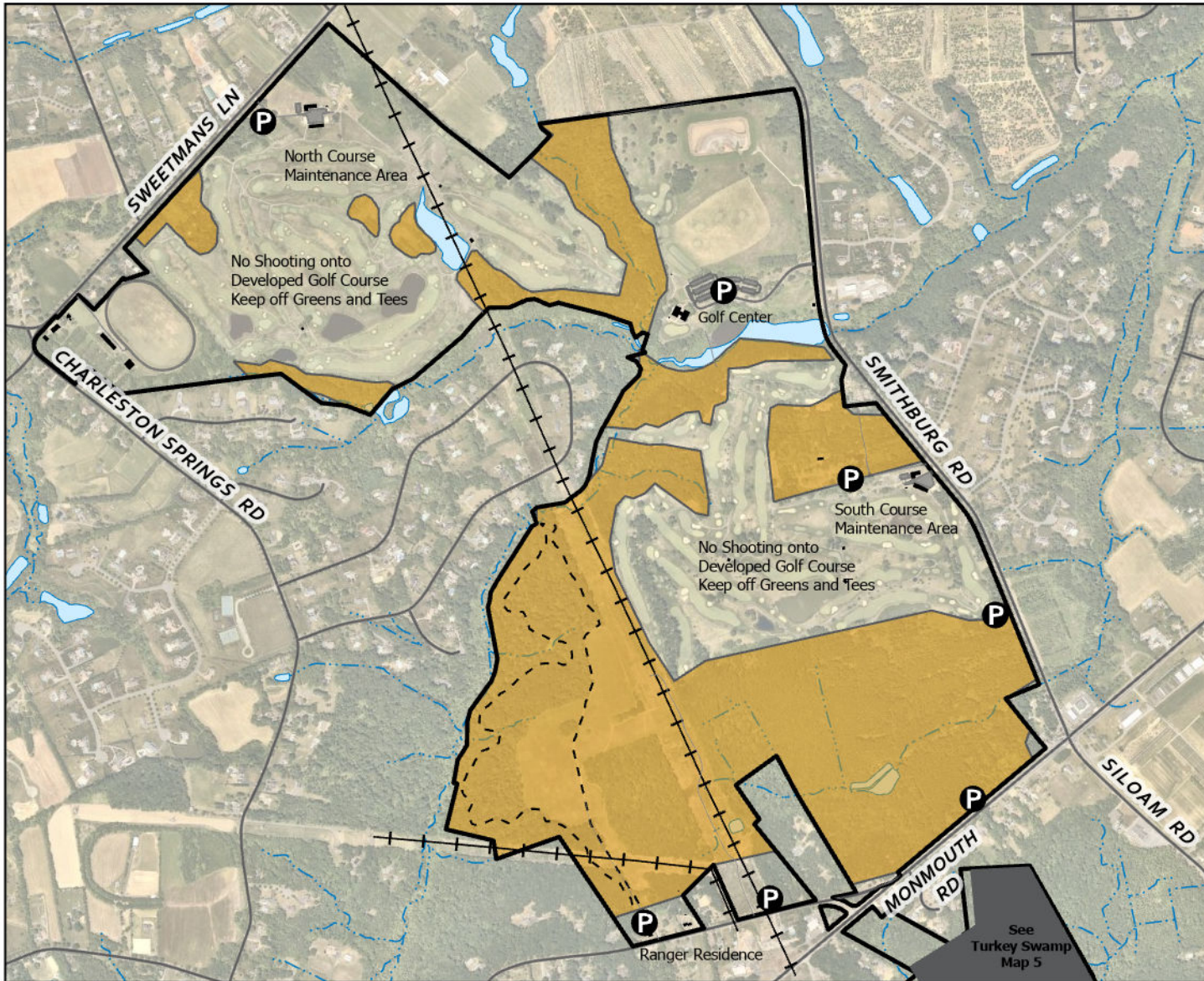
### Millstone Township

Map 1 of 2



Note: Parking in designated lots only. All trails remain open.  
 No shooting onto developed golf course. Keep off greens and tees.





**Category 1 - Archery Only**  
**Dec 26, 2023 - Feb. 17, 2024**

**NJ Division of Fish and Wildlife**  
**Regulation Set #8, Zone 15**

- Park Boundary
- Parking
- Trails
- Park Buildings
- Roads
- Water Bodies
- Streams
- Powerlines
- See Alternate Map
- Deer Hunting Area  
362 of 788 acres

Miles  
0 0.25 0.5

NJ Division of Fish and Wildlife permits and rules apply for Deer Management Zone 15.  
NJDFW: (609) 292-2965.

Park Information: (732) 842-4000.  
Park Manager: (732) 431-2651.  
Golf Center: (732) 409-7227.  
After Hours Ranger: (732) 577-8700.

Publication Date: June 2023

Monmouth County Park System  
Deer Hunting Area  
Hunting Access Permit Required

## Charleston Springs Golf Course

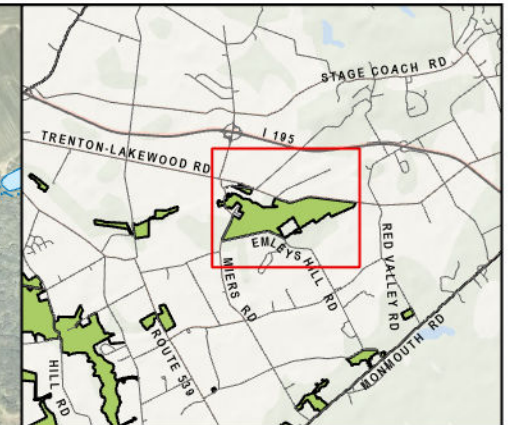
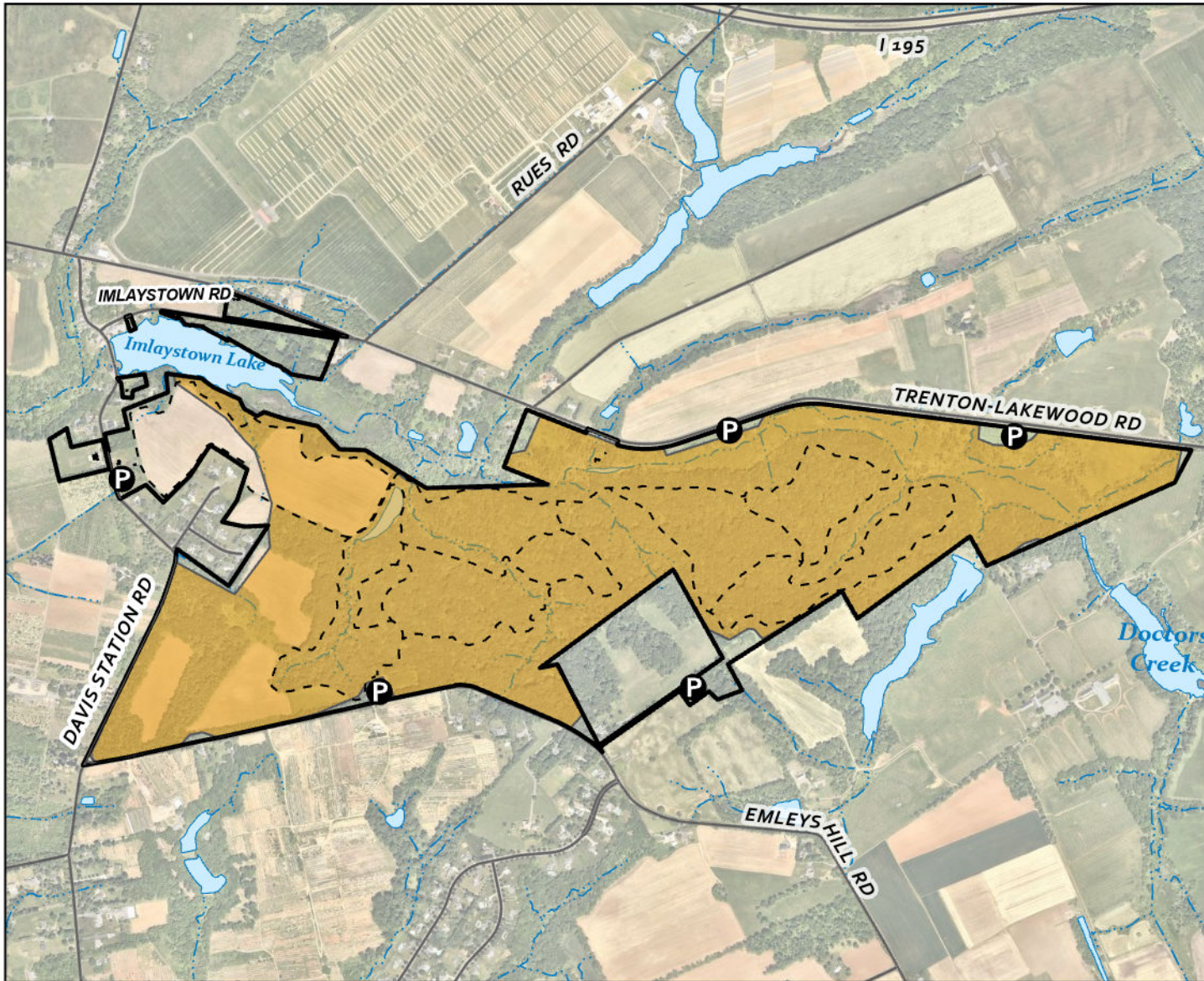
### Millstone Township

Map 2 of 2



Note: Parking in designated lots only. All trails remain open.  
No shooting onto developed golf course. Keep off greens and tees.

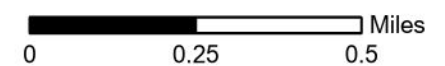




**Category 1 - Archery Only**  
**Oct. 2, 2023 - Feb. 17, 2024**

**NJ Division of Fish and Wildlife**  
**Regulation Set #7, Zone 17**

- Park Boundary
- Parking
- Trails
- Park Buildings
- Roads
- Water Bodies
- Streams
- Deer Hunting Area  
389 of 449 acres



NJ Division of Fish and Wildlife permits and rules apply for Deer Management Zone 17.  
 NJDFW: (609) 292-2965.

Park Information: (732) 842-4000.  
 Park Manager: (609) 259-5794  
 After Hours Ranger: (732) 577-8700.

Publication Date: June 2023

Monmouth County Park System  
 Deer Hunting Area  
 Hunting Access Permit Required

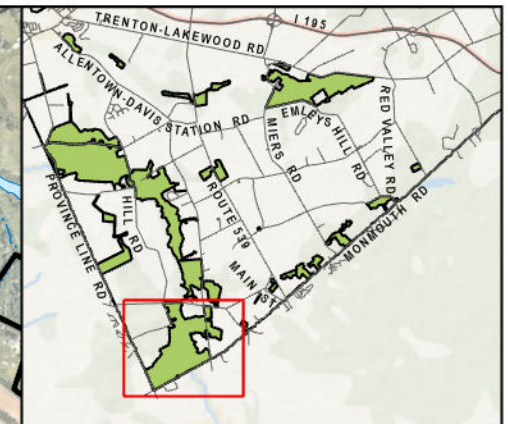
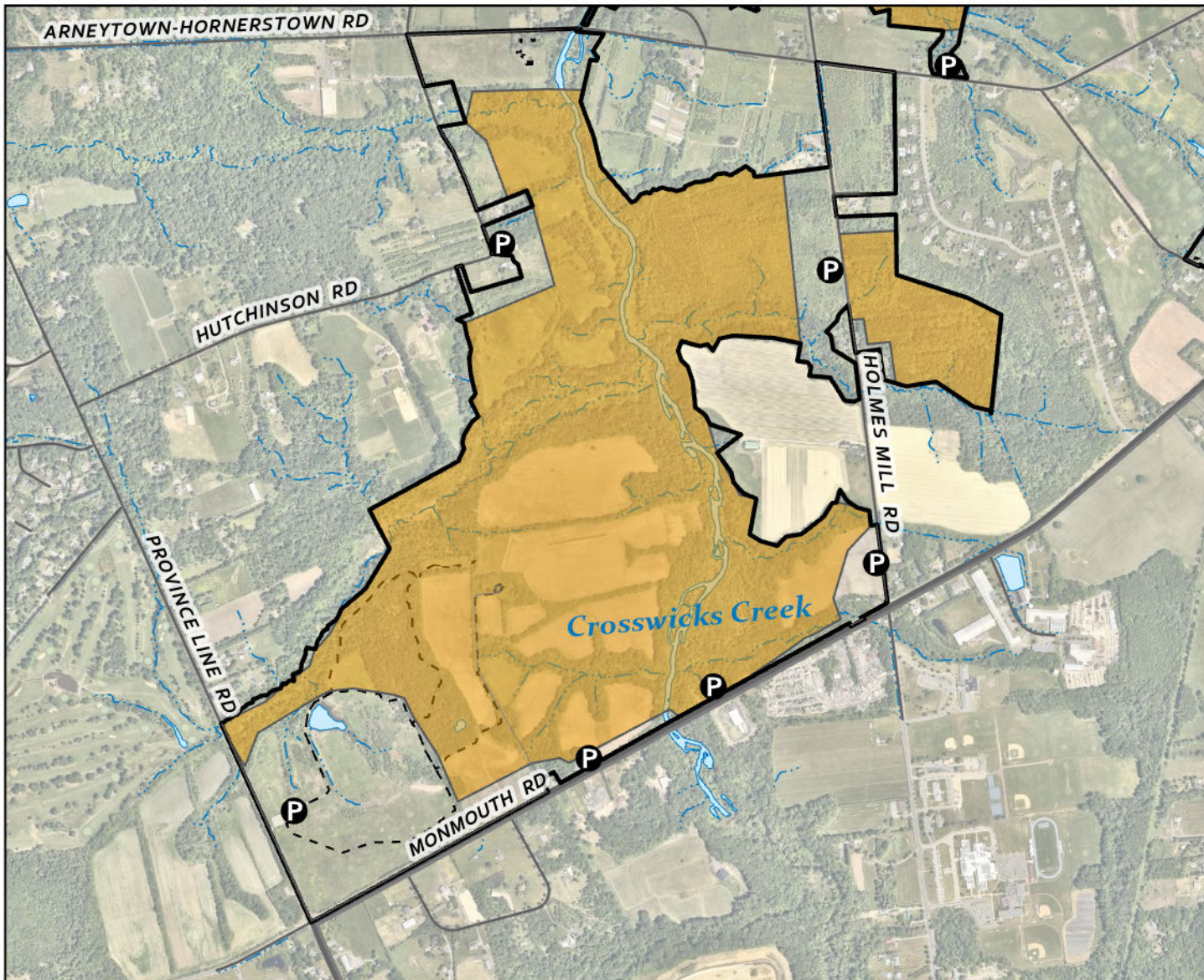
# Clayton Park Upper Freehold Township

Map 1 of 1











Note: Parking in designated lots only. All trails remain open.

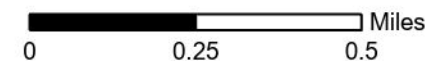




**Category 1 - Archery Only**  
**Oct. 2, 2023 - Feb. 17, 2024**

**NJ Division of Fish and Wildlife**  
**Regulation Set #7, Zone 17**

-  Park Boundary
-  Parking
-  Trails
-  Park Buildings
-  Roads
-  Water Bodies
-  Streams
-  Deer Hunting Area  
448 of 2365 acres



NJ Division of Fish and Wildlife permits and rules apply for Deer Management Zone 17.  
 NJDFW: (609) 292-2965.

Park Information: (732) 842-4000.  
 Park Manager: (609) 259-5794  
 After Hours Ranger: (732) 577-8700.

Publication Date: June 2023

Monmouth County Park System  
 Deer Hunting Area  
 Hunting Access Permit Required

## Crosswicks Creek Park - Upper Reach

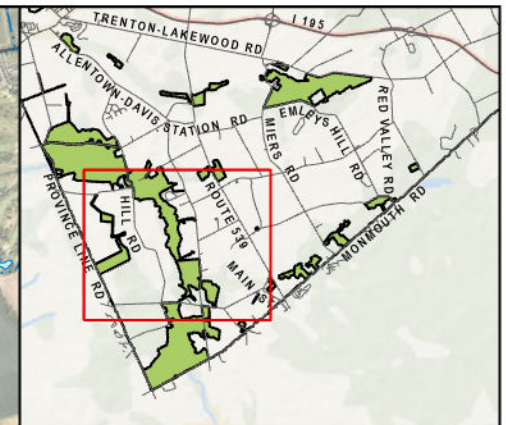
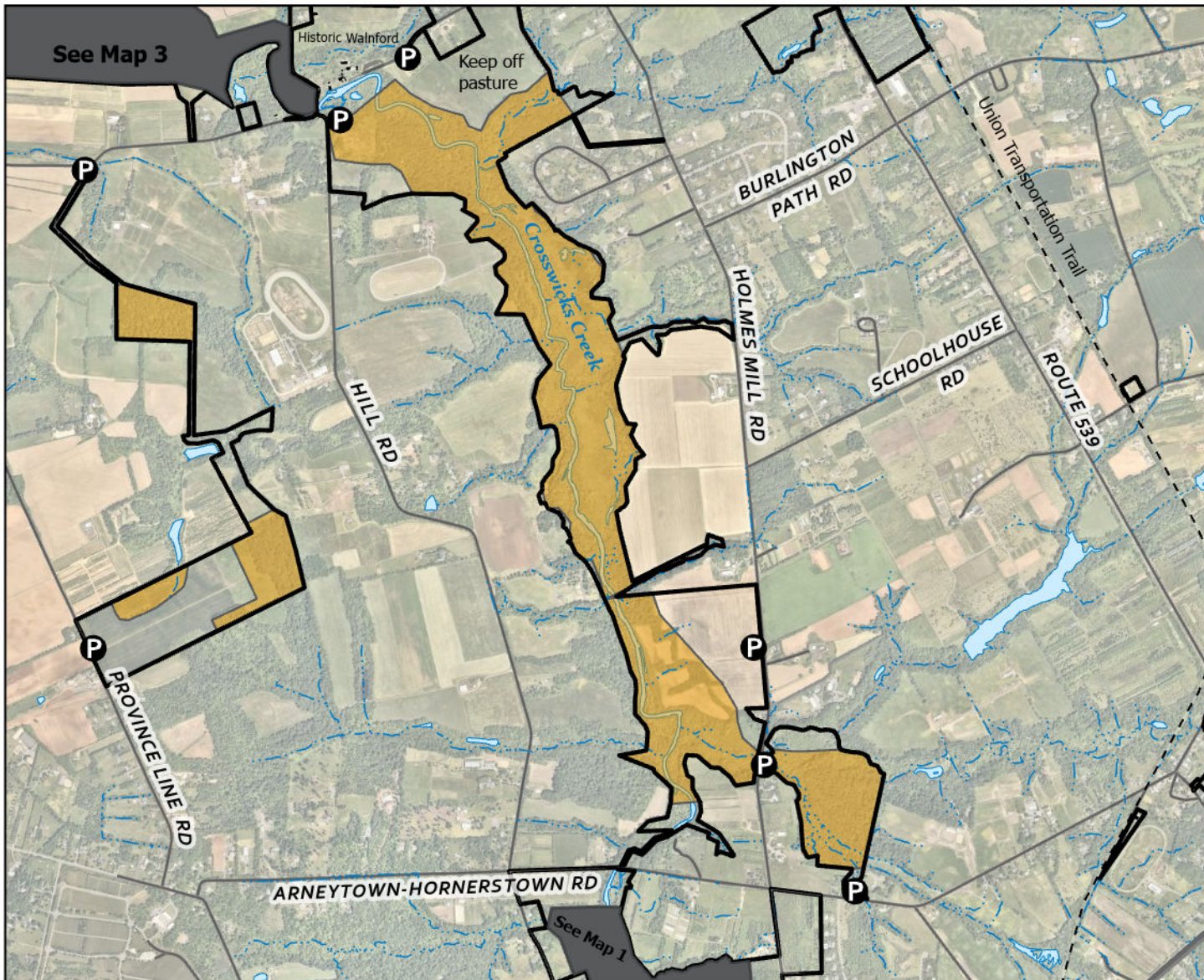
### Upper Freehold Township

Map 1 of 4



Note: All trails remain open.





**Category 1 - Archery Only**  
**Oct. 2, 2023 - Feb. 17, 2024**

**NJ Division of Fish and Wildlife**  
**Regulation Set #7, Zone 17**

- Park Boundary
- Parking
- Trails
- Park Buildings
- Roads
- Powerlines
- Water Bodies
- Streams
- Deer Hunting Area  
410 of 2365 acres



Miles  
 0 0.25 0.5

NJ Division of Fish and Wildlife permits and rules apply for Deer Management Zone 17.  
 NJDFW: (609) 292-2965.

Park Information: (732) 842-4000.  
 Park Manager: (609) 259-5794.  
 After Hours Ranger: (732) 577-8700.

Publication Date: June 2023

Monmouth County Park System  
 Deer Hunting Area  
 Hunting Access Permit Required

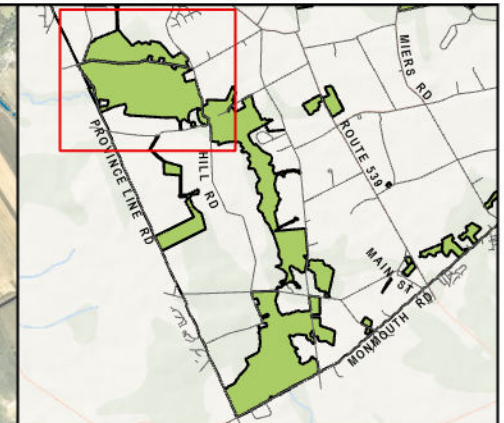
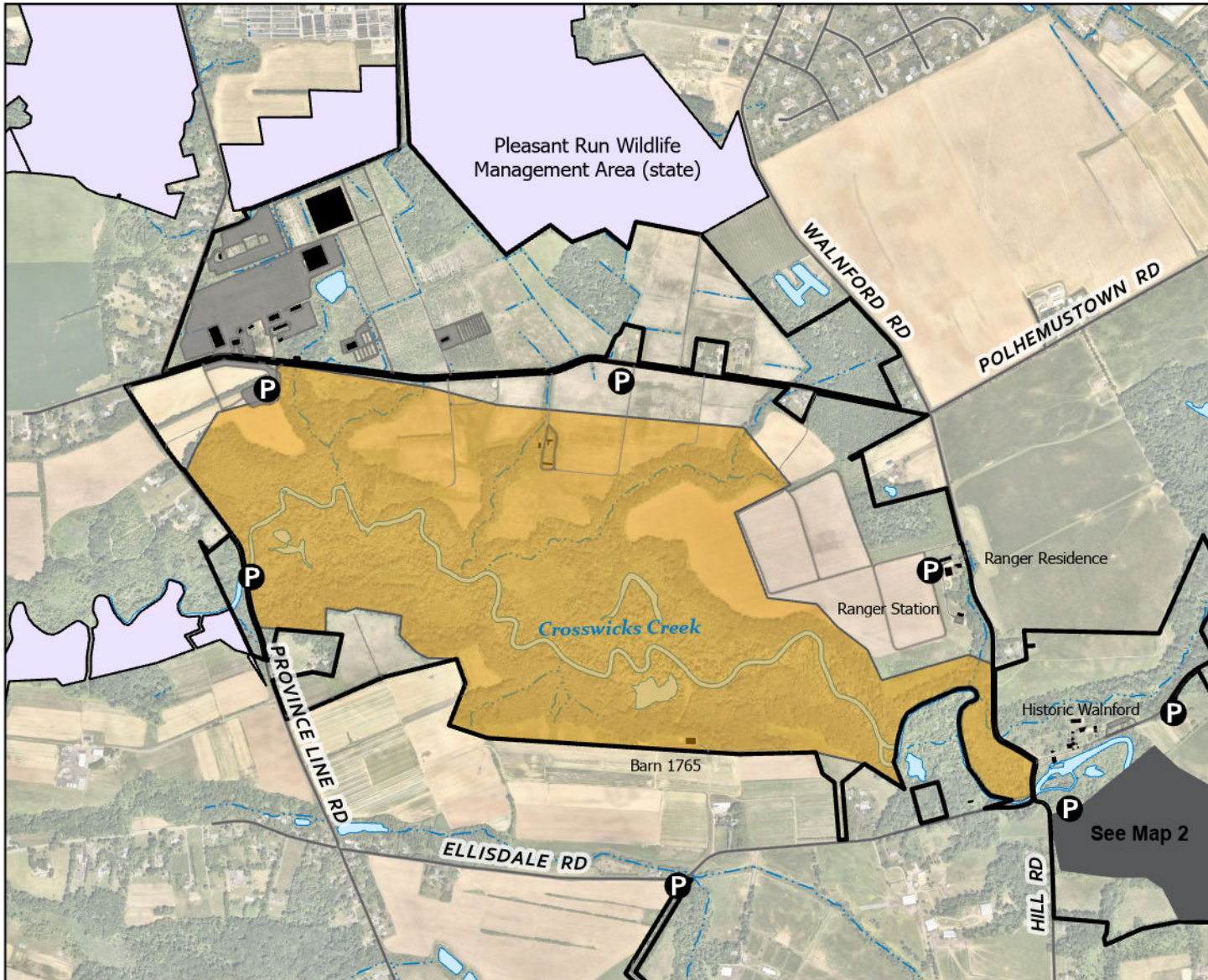
## Crosswicks Creek Park - Middle Reach

### Upper Freehold Township

Map 2 of 4







**Category 1 - Archery Only**  
**Oct. 2, 2023 - Feb. 17, 2024**

**NJ Division of Fish and Wildlife**  
**Regulation Set #7, Zone 17**

- Park Boundary
- Parking
- Trails
- Park Buildings
- Roads
- Water Bodies
- Pleasant Run
- Streams

**Deer Hunting Area**  
 394 of 2365 acres

Miles  
 0 0.25 0.5

NJ Division of Fish and Wildlife permits and  
 rules apply for Deer Management Zone 17.  
 NJDFW: (609) 292-2965.

Park Information: (732) 842-4000.  
 Park Manager: (609) 259-5794.  
 After Hours Ranger: (732) 577-8700.

Publication Date: June 2023

Monmouth County Park System  
 Deer Hunting Area  
 Hunting Access Permit Required

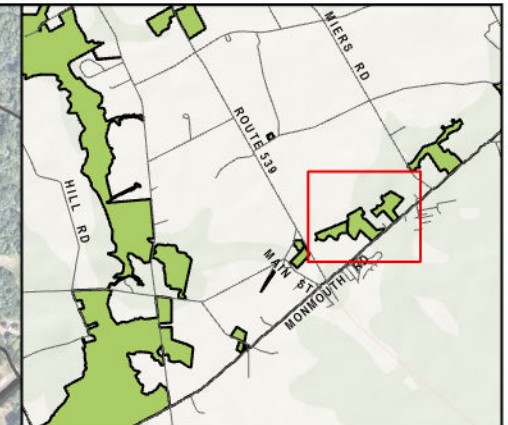
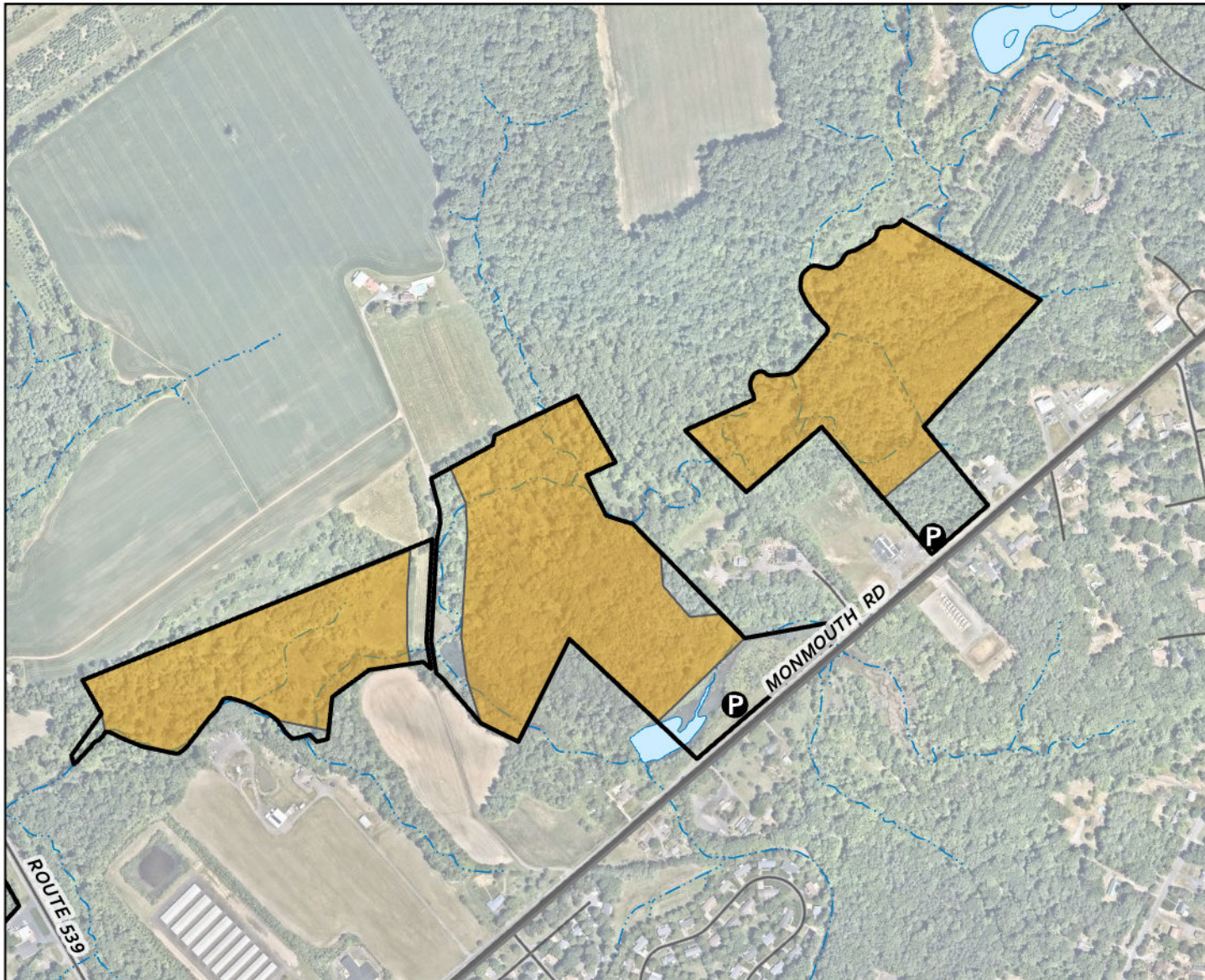
## Crosswicks Creek Park - Lower Reach

### Upper Freehold Township

Map 3 of 4








**Category 1 - Archery Only**  
**Oct. 2, 2023 - Feb. 17, 2024**


**NJ Division of Fish and Wildlife**  
**Regulation Set #7, Zone 17**

 Park Boundary

 Parking


 Trails


 Park Buildings

 Roads

 Water Bodies

 Streams

 Deer Hunting Area  
 55 of 2365 acres

 Miles  
 0 0.1 0.2



Monmouth County Park System  
 Deer Hunting Area  
 Hunting Access Permit Required

## Crosswicks Creek Park - Lahaway Creek Tract

### Upper Freehold Township

Map 4 of 4

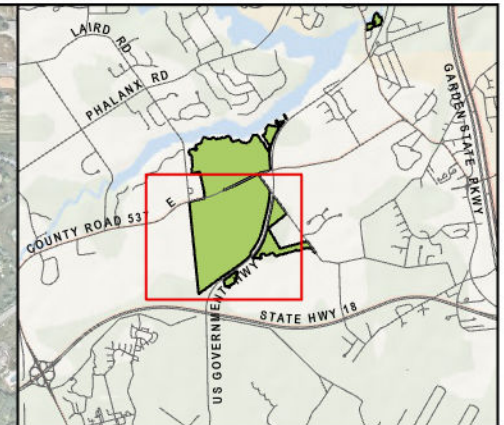
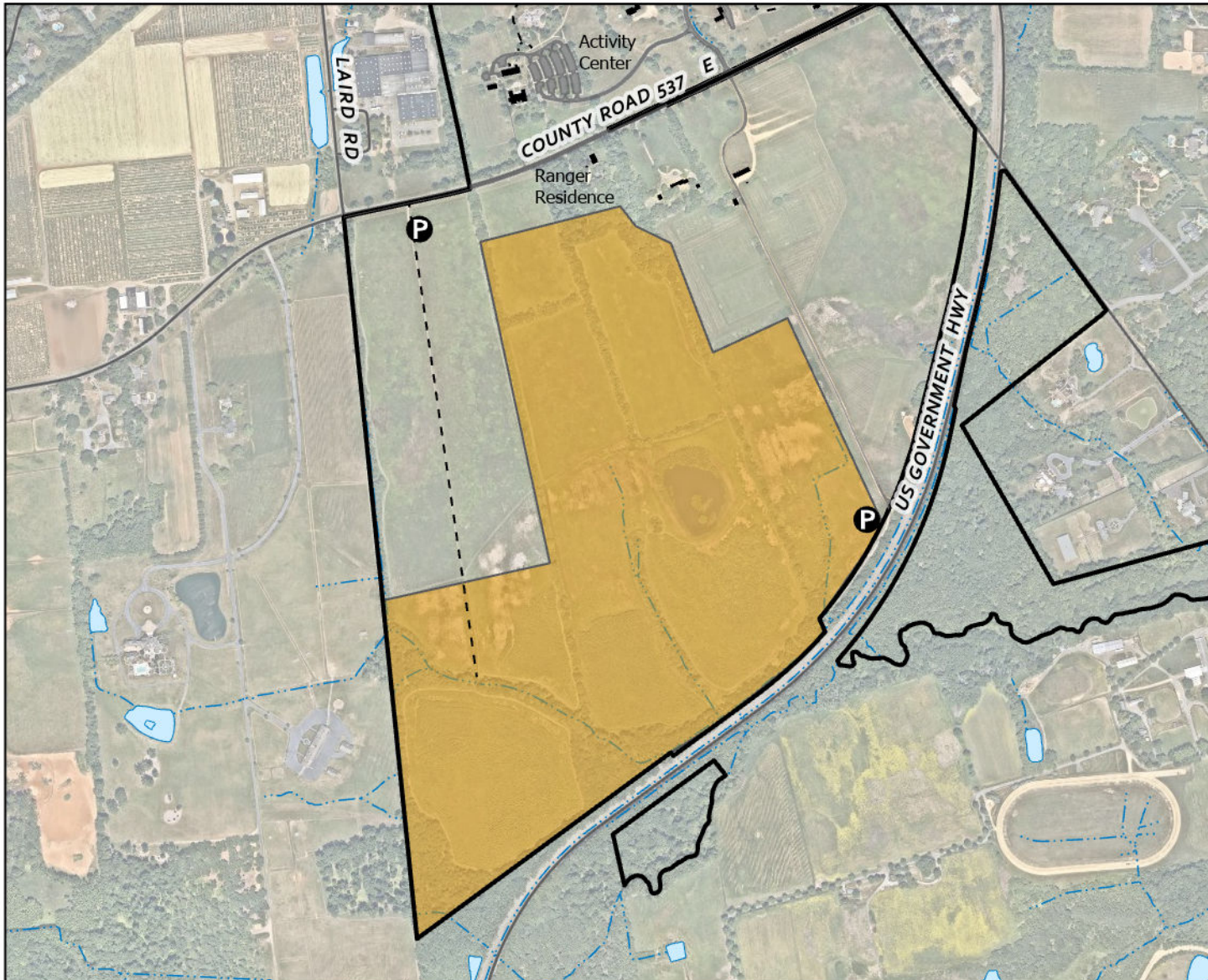


NJ Division of Fish and Wildlife permits and rules apply for Deer Management Zone 17.  
 NJDFW: (609) 292-2965.

Park Information: (732) 842-4000.  
 Park Manager: (609) 259-5794.  
 After Hours Ranger: (732) 577-8700.

Publication Date: June 2023





**Category 1 - Archery Only**  
**Oct. 30, 2023 - Nov. 17, 2023**  
**Monday - Friday ONLY**

**NJ Division of Fish and Wildlife**  
**Regulation Set #8, Zone 50**

- Park Boundary
- Parking
- Trails
- Park Buildings
- Roads
- Water Bodies
- Streams
- Deer Hunting Area  
162 of 535 acres



Miles  
0 0.15 0.3

NJ Division of Fish and Wildlife permits and rules apply for Deer Management Zone 50.  
NJDFW: (609) 292-2965.

Park Information: (732) 842-4000.  
Park Manager: (732) 542-1642.  
Ranger Station: (732) 542-1643.  
After Hours Ranger: (732) 577-8700.

Publication Date: June 2023

Monmouth County Park System  
Deer Hunting Area  
Hunting Access Permit Required

## Dorbrook Recreation Area - South Tract

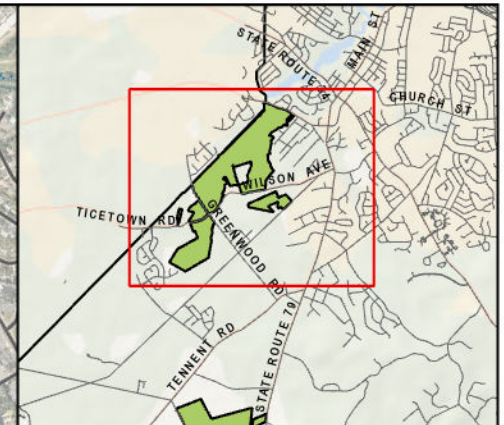
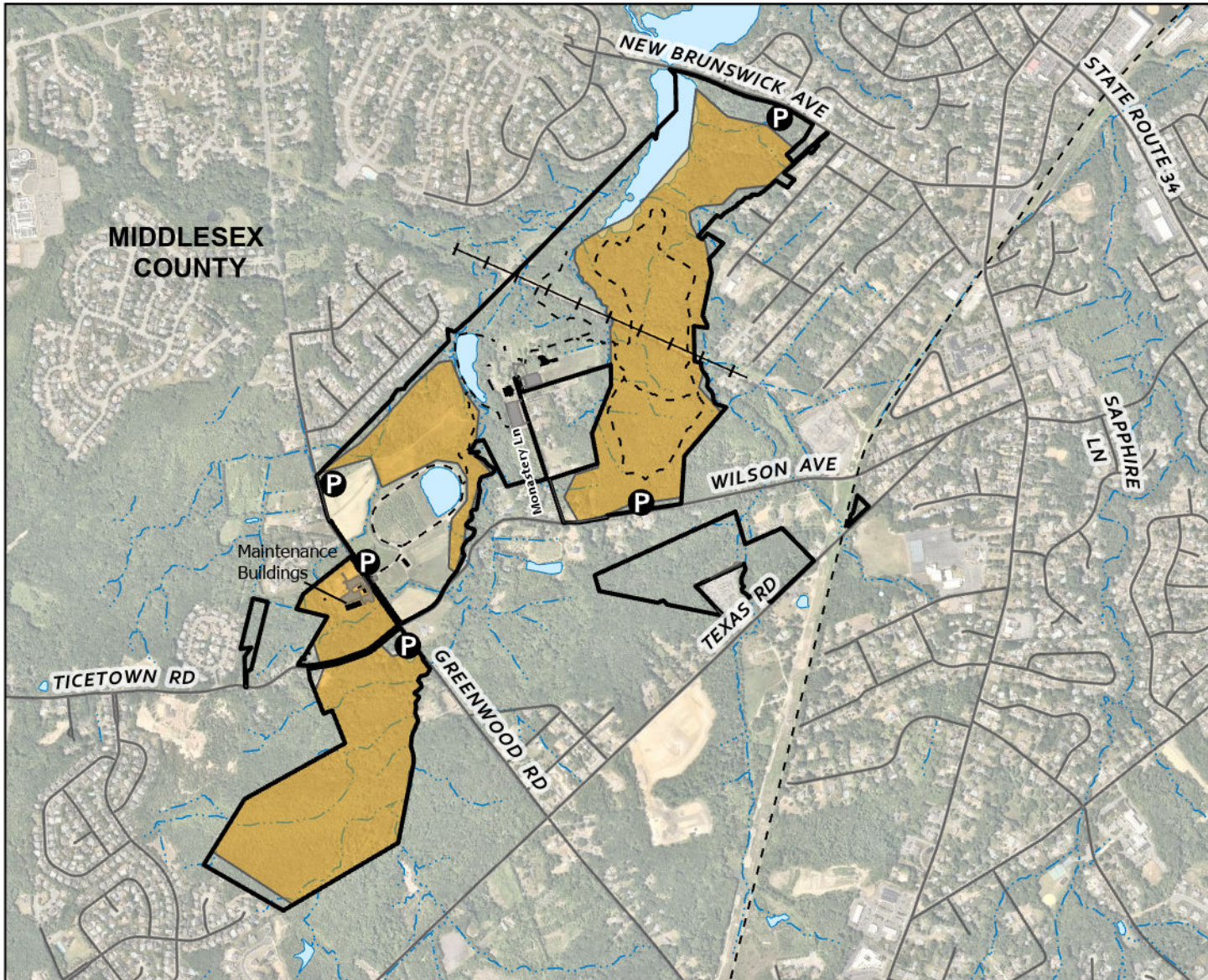
### Colts Neck Township

Map 1 of 1



Note: Parking in designated lots only. Trails will remain open.

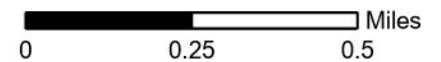




**Category 1 - Archery Only**  
**Oct. 2, 2023 - Feb. 17, 2024**

**NJ Division of Fish and Wildlife**  
**Regulation Set #8, Zone 50**

- Park Boundary
- Parking
- Park Buildings
- Roads
- Powerlines
- Water Bodies
- Streams
- Trails
- Deer Hunting Area  
134 of 210 acres



NJ Division of Fish and Wildlife permits and rules apply for Deer Management Zone 50.  
 NJDFW: (609) 292-2965.

Park Information: (732) 842-4000.  
 Park Manager: (732) 264-7277.  
 After Hours Ranger: (732) 577-8700.

Publication Date: June 2023

Monmouth County Park System  
 Deer Hunting Area  
 Hunting Access Permit Required

## Freneau Woods Park

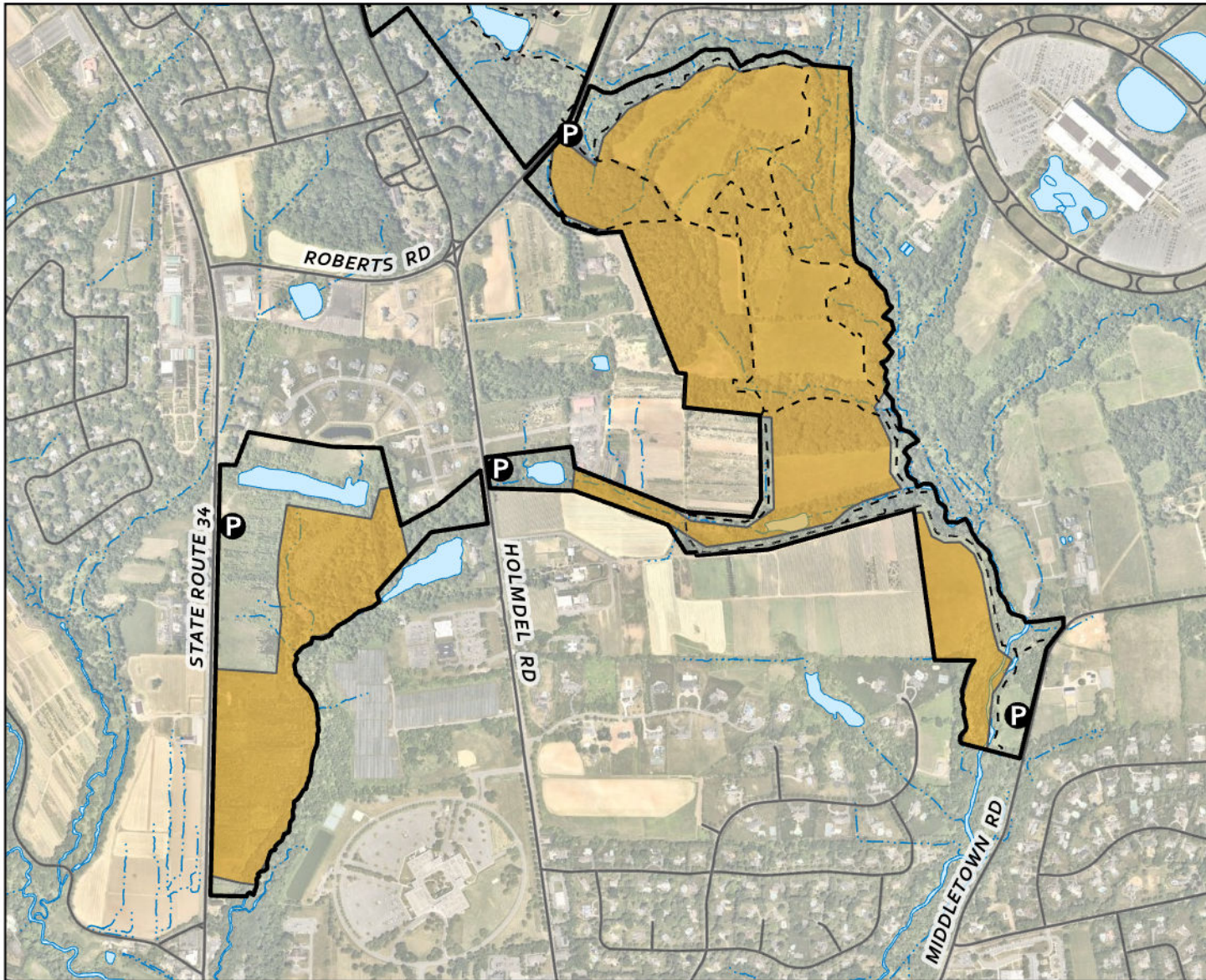
### Aberdeen/ Marlboro Township



Map 1 of 1

Note: Park in designated lots only. Trails will remain open.





**Category 1 - Archery Only**  
**Oct. 2, 2023 - Feb. 17, 2024**

**NJ Division of Fish and Wildlife**  
**Regulation Set #8, Zone 50**

- Park Boundary
- Parking
- Trails
- Park Buildings
- Roads
- Water Bodies
- Streams
- Deer Hunting Area  
237 of 672 acres



Miles  
0 0.25 0.5

NJ Division of Fish and Wildlife permits and rules apply for Deer Management Zone 50.  
NJDFW: (609) 292-2965.

Park Information: (732) 842-4000.  
Park Manager: (732) 946-9562.  
After Hours Ranger: (732) 577-8700.

Publication Date: June 2023

Monmouth County Park System  
Deer Hunting Area  
Hunting Access Permit Required

## Holmdel Park - Ramanessin Section

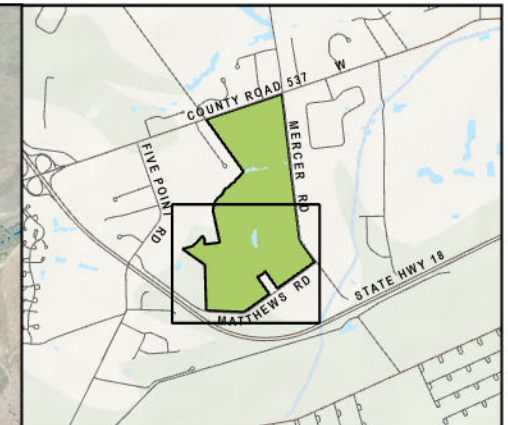
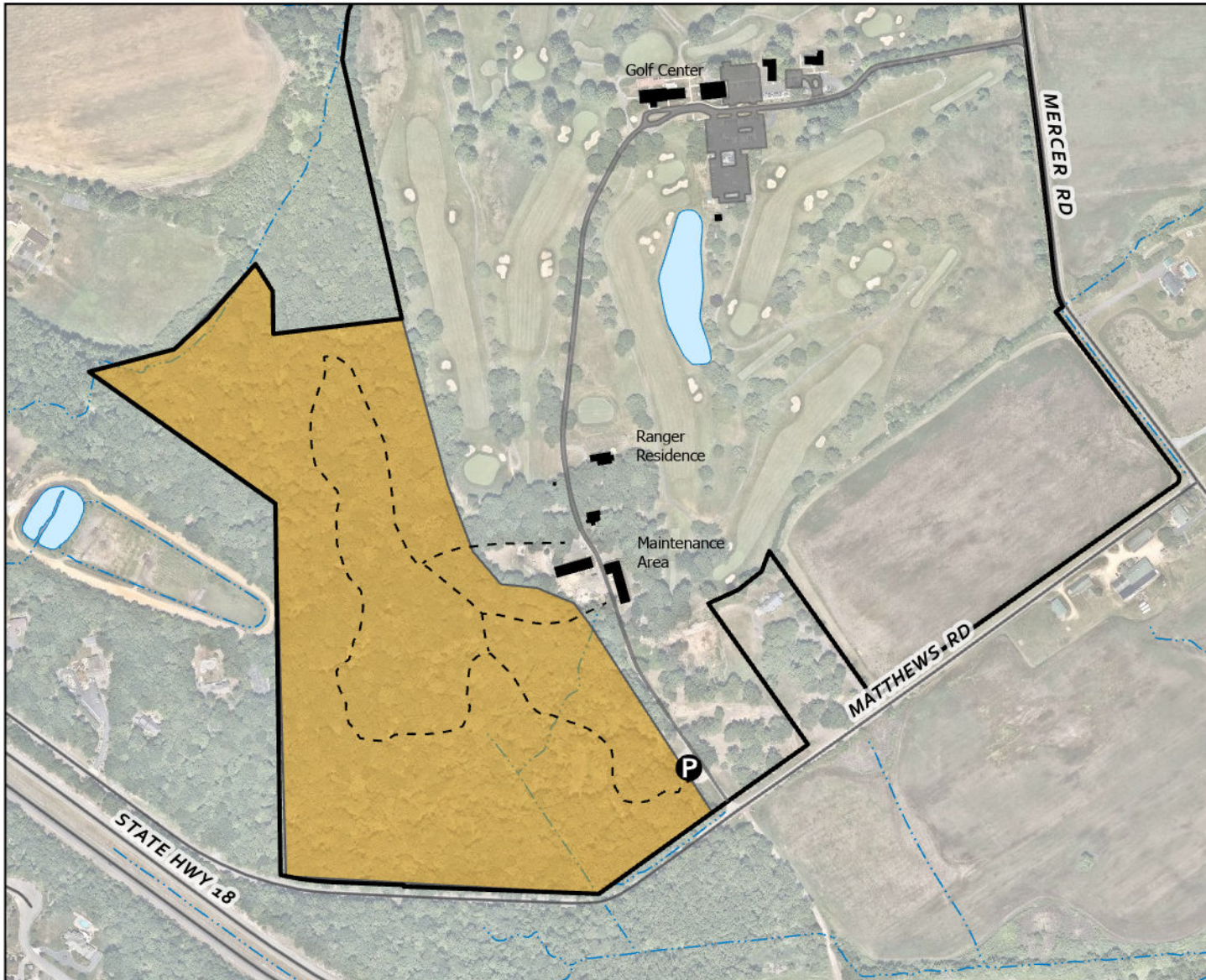
### Holmdel Township

Map 1 of 1



Note: Park in designated lots only. Trails will remain open.





**Category 1 - Archery Only**  
**Oct. 2, 2023 - Feb. 17, 2024**

**NJ Division of Fish and Wildlife**  
**Regulation Set #8, Zone 50**

- Park Boundary
- Parking
- Trails
- Park Buildings
- Roads
- Water Bodies
- Streams
- Deer Hunting Area  
42 of 262 acres



Miles  
 0 0.1 0.2  
 NJ Division of Fish and Wildlife permits and rules apply for Deer Management Zone 50.  
 NJDFW: (609) 292-2965.

Monmouth County Park System  
 Deer Hunting Area  
 Hunting Access Permit Required

# **Hominy Hill Golf Course** **Colts Neck Township**

Map 1 of 1

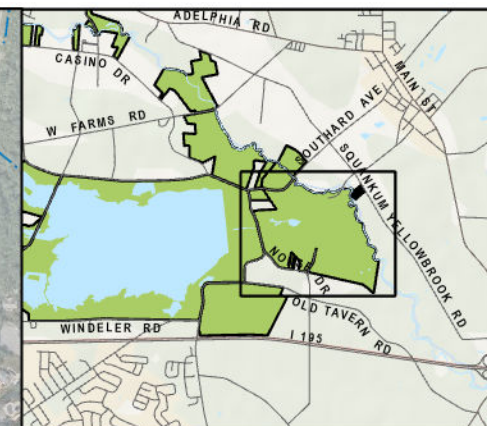
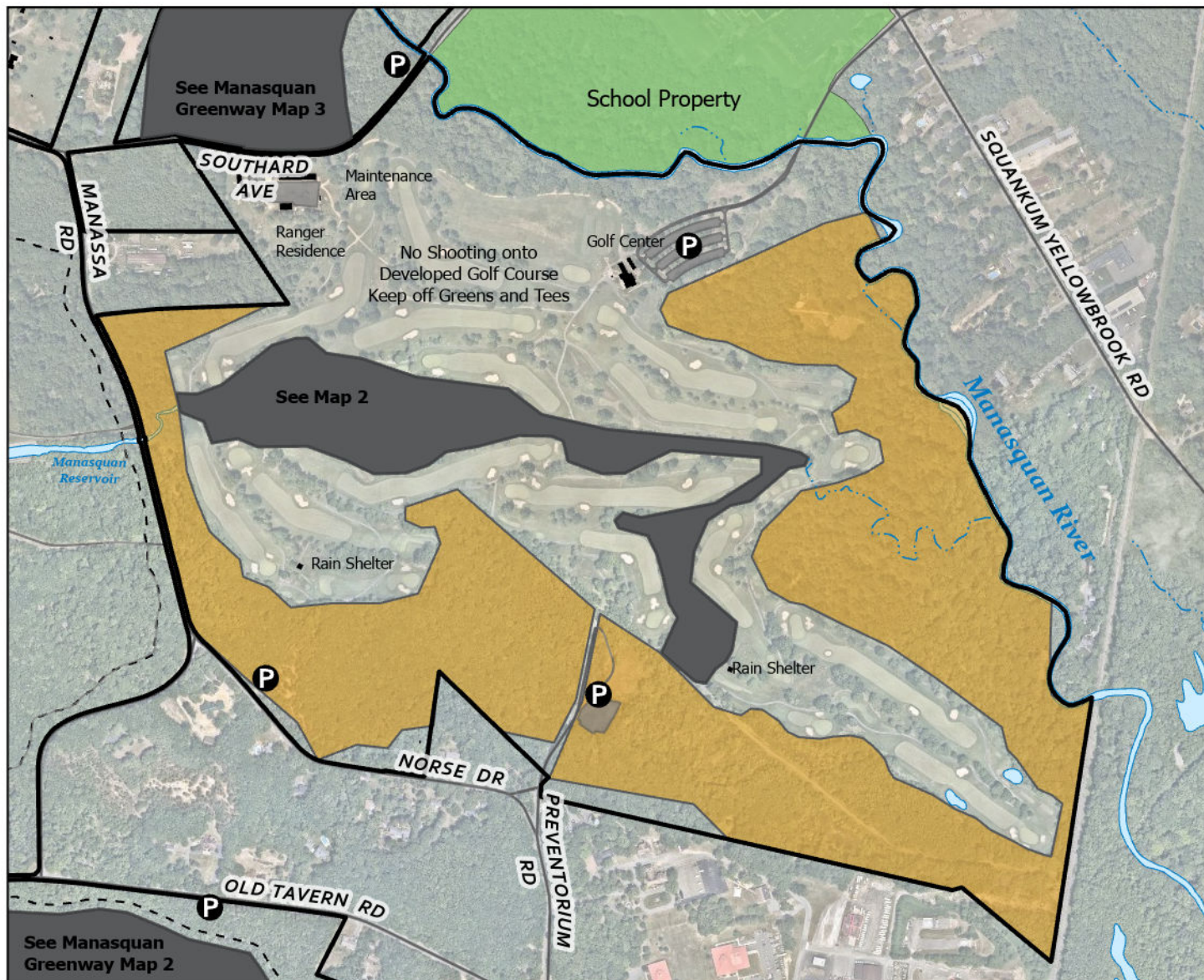


Note: Parking in designated lots only. Trails will remain open.  
 Tree stands are carry-in/ carry-out only; must be removed daily.

Park Information: (732) 842-4000.  
 Park Manager: (732) 462-9225.  
 Ranger Station: (732) 462-9222.  
 After Hours Ranger: (732) 577-8700.

Publication Date: June 2023





**Category 1 - Archery Only**  
**Oct. 2, 2023 - Dec. 24, 2023**

**NJ Division of Fish and Wildlife**  
**Regulation Set #5, Zone 16**

- Park Boundary
- Parking
- Trails
- Park Buildings
- Roads
- Water Bodies
- Streams
- School Property
- See Alternate Map
- Deer Hunting Area  
135 of 311 acres



Miles  
 0 0.15 0.3

NJ Division of Fish and Wildlife permits and rules apply for Deer Management Zone 16.  
 NJDFW: (609) 292-2965.

Park Information: (732) 842-4000.  
 Park Manager: (732) 938-5843.  
 Ranger Station: (732) 938-4771.  
 After Hours Ranger: (732) 577-8700.

Publication Date: June 2023

Monmouth County Park System  
 Deer Hunting Area  
 Hunting Access Permit Required

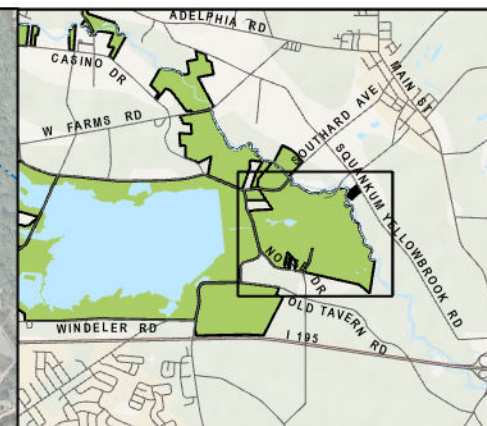
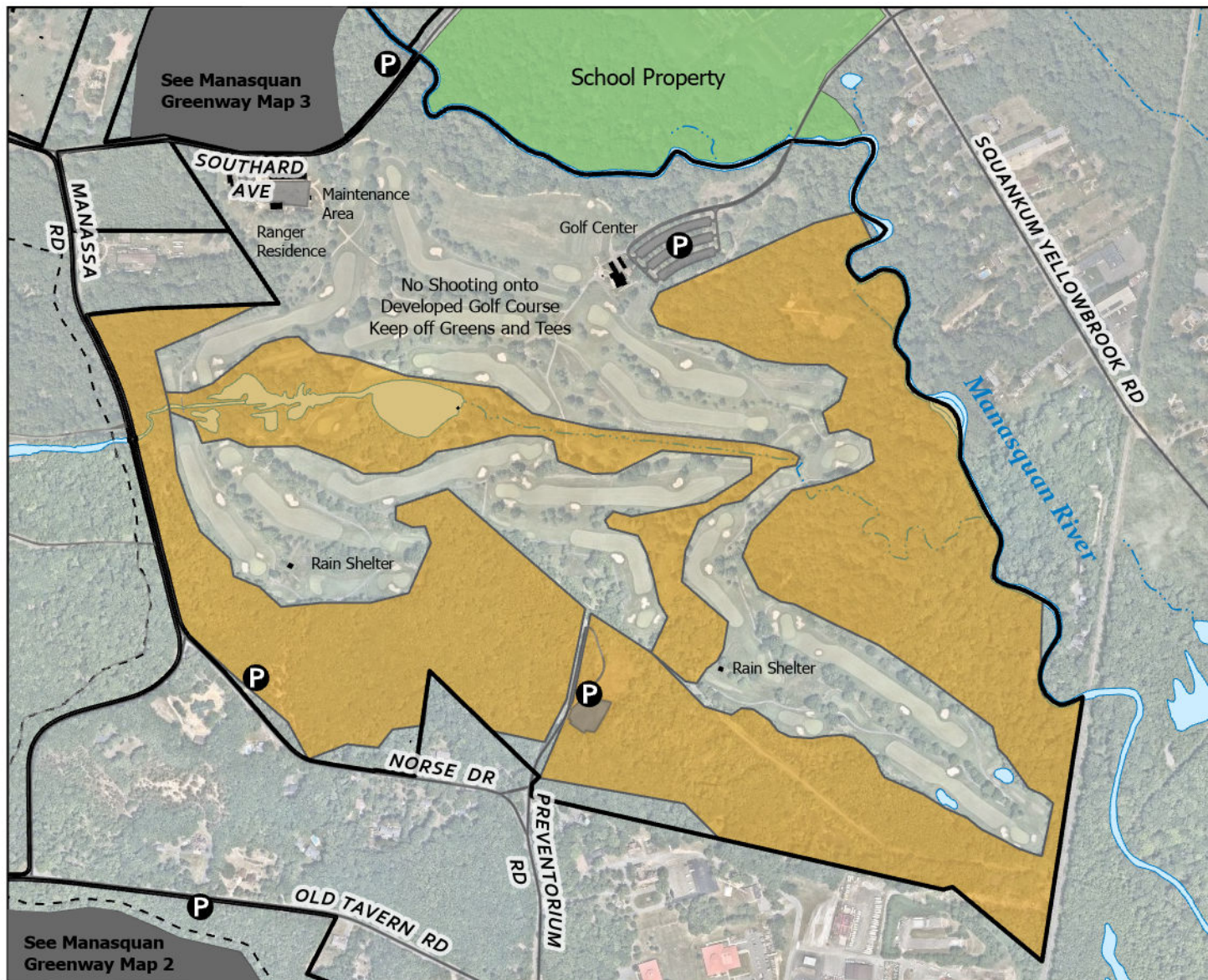
# Howell Park Golf Course Howell Township

Map 1 of 2



Note: Parking in designated lots only.  
 No shooting onto developed golf course. Keep off greens and tees.





**Category 1 - Archery Only**  
**Dec. 26, 2023 - Jan. 31, 2024**

**NJ Division of Fish and Wildlife**  
**Regulation Set #5, Zone 16**

- Park Boundary
- Parking
- Trails
- Park Buildings
- Roads
- Water Bodies
- Streams
- School Property
- See Alternate Map
- Deer Hunting Area  
162 of 311 acres



Miles  
 0 0.15 0.3

NJ Division of Fish and Wildlife permits and rules apply for Deer Management Zone 16.  
 NJDFW: (609) 292-2965.

Park Information: (732) 842-4000.  
 Park Manager: (732) 938-5843.  
 Ranger Station: (732) 938-4771.  
 After Hours Ranger: (732) 577-8700.

Publication Date: June 2023

Monmouth County Park System  
 Deer Hunting Area  
 Hunting Access Permit Required

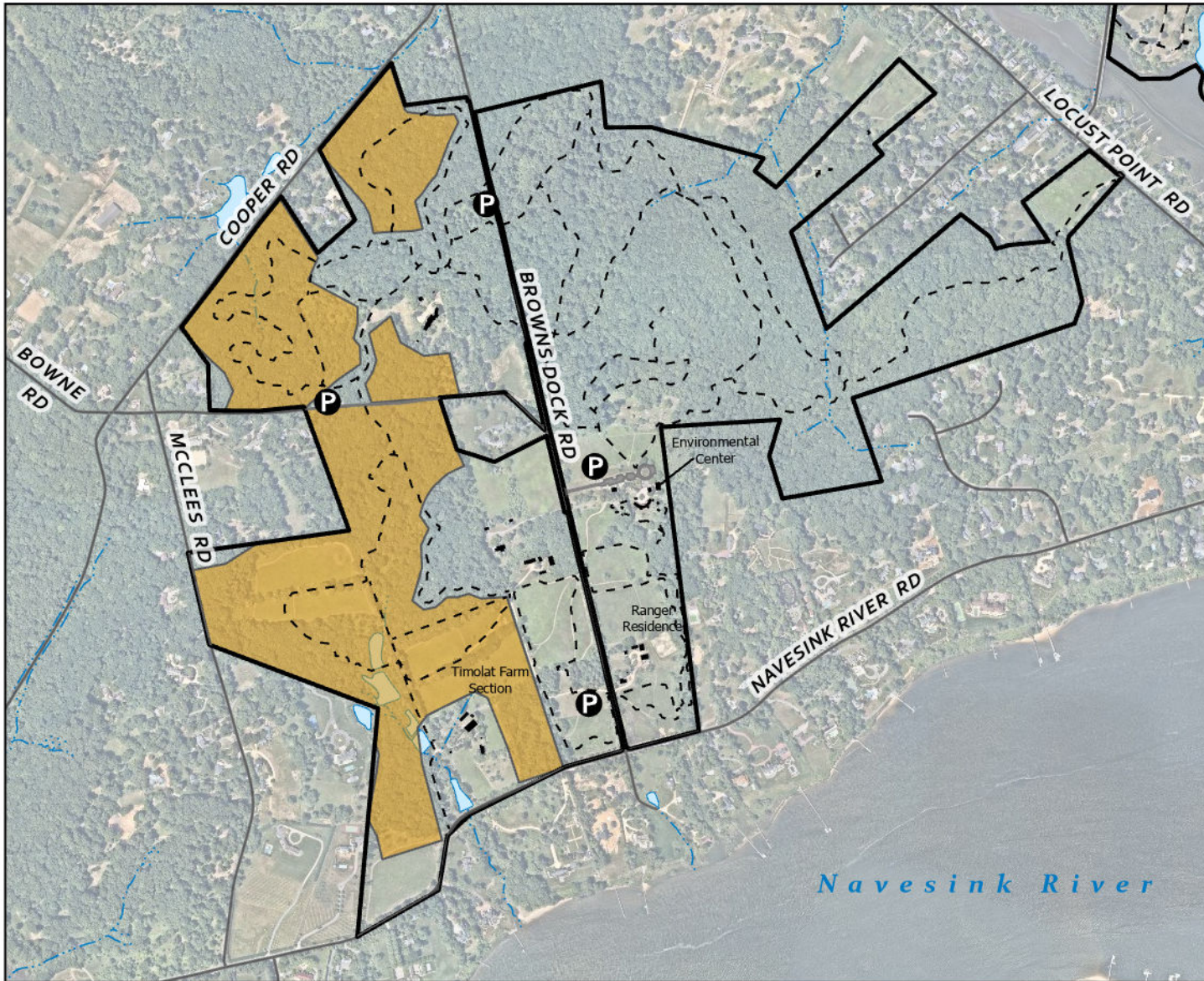
# Howell Park Golf CourseHowell Township

Map 2 of 2



Note: Parking in designated lots only.  
 No shooting onto developed golf course. Keep off greens and tees.

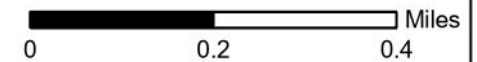




**Category 1 - Archery Only**  
**Nov. 1, 2023 - Feb. 17, 2024**

**NJ Division of Fish and Wildlife**  
**Regulation Set #8, Zone 50**

- Park Boundary
- Parking
- Trails
- Park Buildings
- Roads
- Water Bodies
- Streams
- See Alternate Map
- Deer Hunting Area  
114 of 376 acres



NJ Division of Fish and Wildlife permits and rules apply for Deer Management Zone 50.  
 NJDFW: (609) 292-2965.

Park Information: (732) 842-4000.  
 Park Manager: (732) 872-2670.  
 Ranger Station: (732) 872-0336.  
 After Hours Ranger: (732) 577-8700.

Publication Date: June 2023

Monmouth County Park System  
 Deer Hunting Area  
 Hunting Access Permit Required

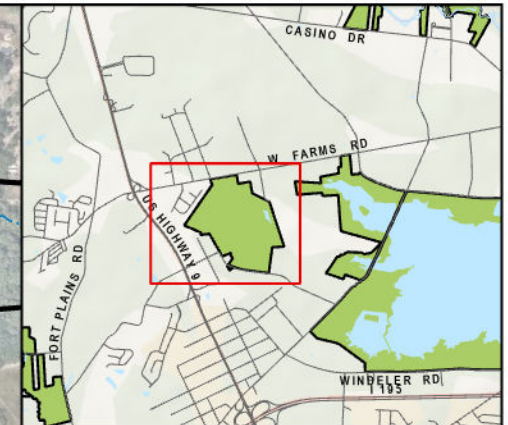
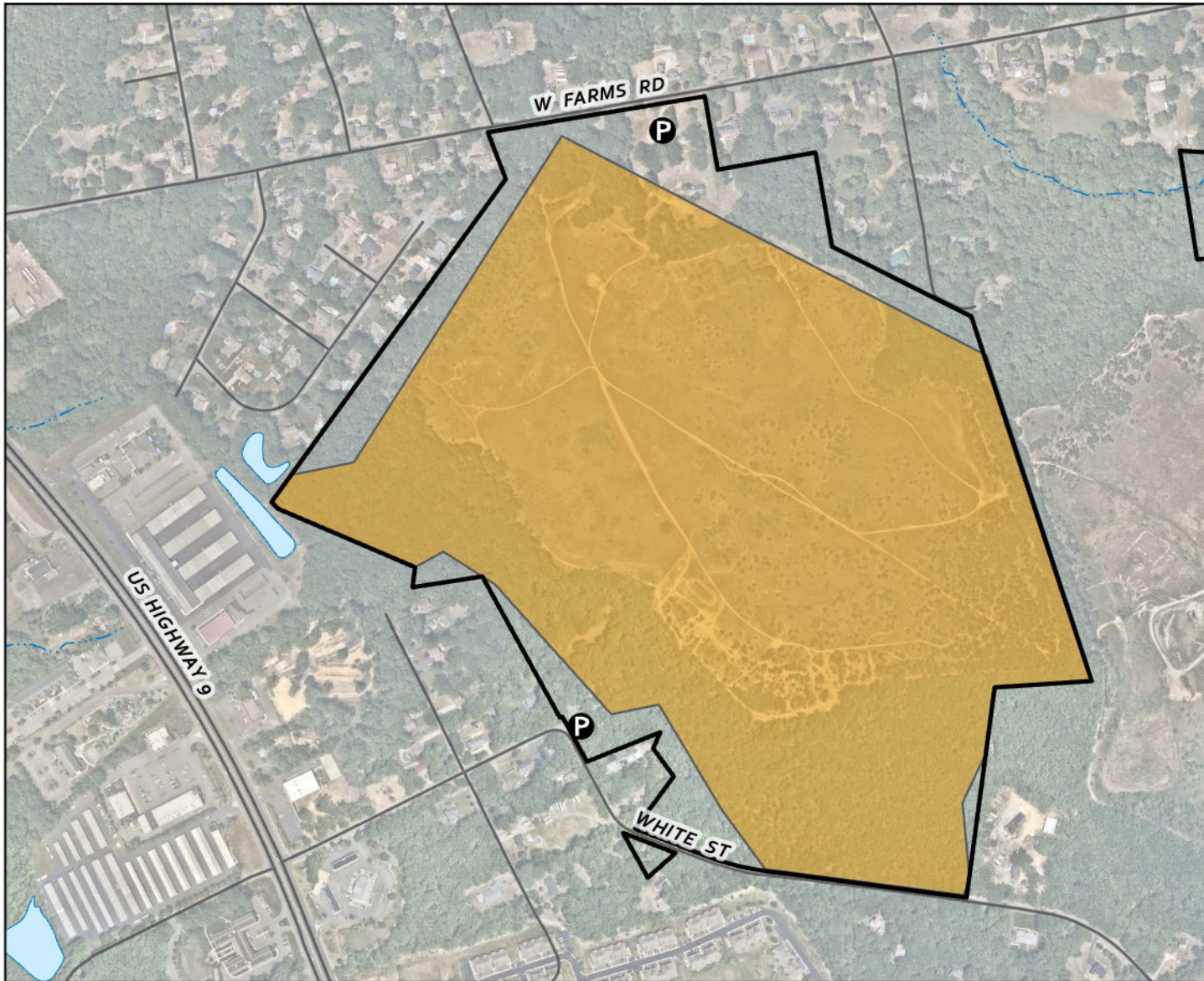
## Huber Woods Park Middletown Township



Map 1 of 1









Note: Park in designated lots only. Trails will remain open.

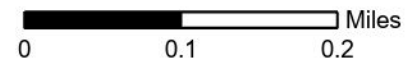




**Category 1 - Archery Only**  
**Oct. 2, 2023 - Jan. 31, 2024**

**NJ Division of Fish and Wildlife**  
**Regulation Set #5, Zone 16**

-  Park Boundary
-  Parking
-  Trails
-  Park Buildings
-  Roads
-  Water Bodies
-  Streams
-  Deer Hunting Area  
121 of 1348 acres



NJ Division of Fish and Wildlife permits and rules apply for Deer Management Zone 16.  
 NJDFW: (609) 292-2965.

Park Information: (732) 842-4000.  
 Park Manager: (732) 919-0996.  
 Ranger Station: (732) 938-6760.  
 After Hours Ranger: (732) 577-8700.

Publication Date: June 2023

Monmouth County Park System  
 Deer Hunting Area  
 Hunting Access Permit Required

## Manasquan Reservoir - Timber Brook Tract

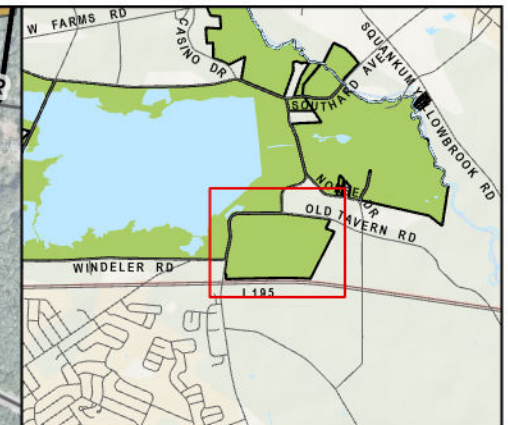
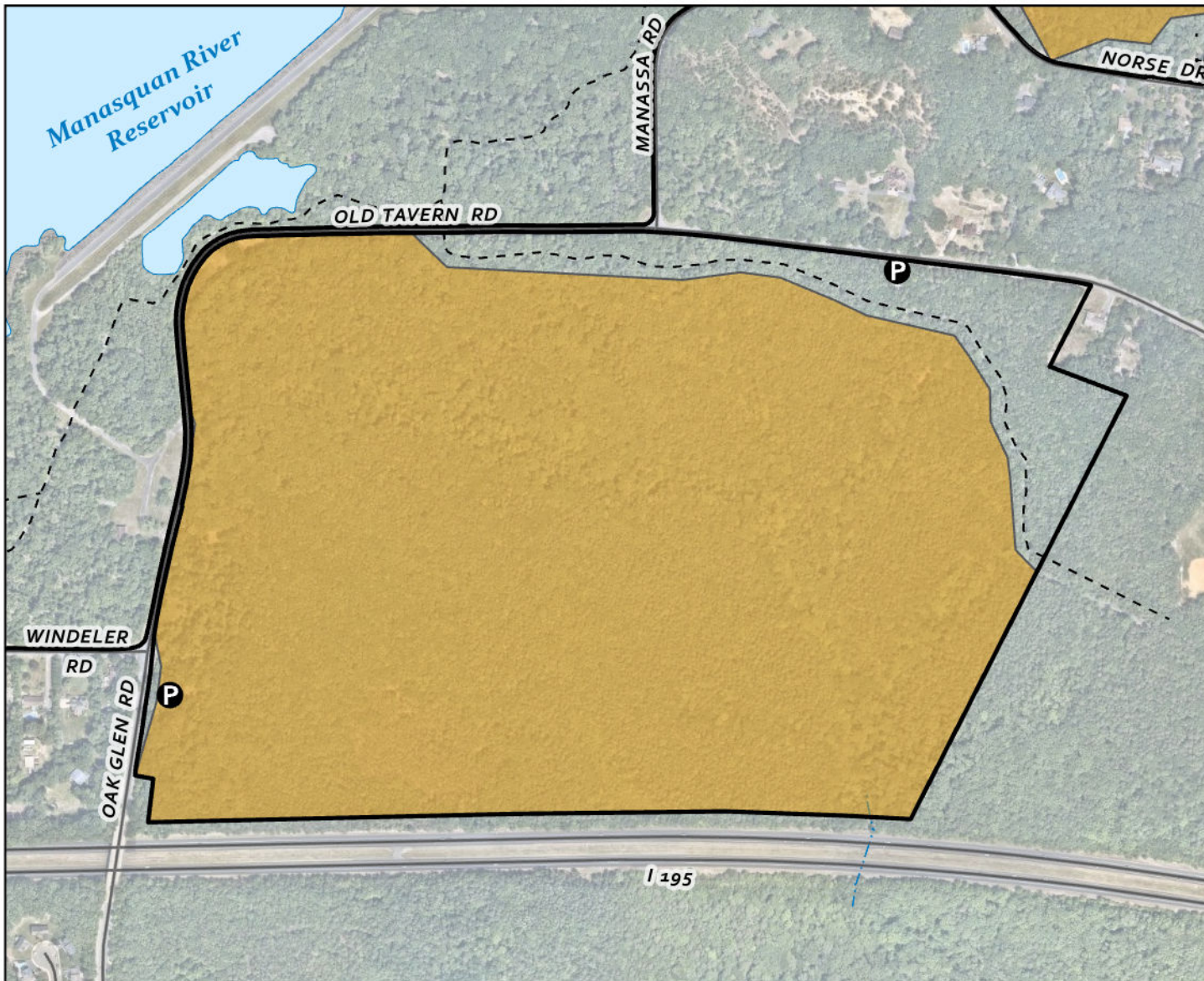
### Howell Township

Map 1 of 2



Note: Park in designated lots only. Trails will remain open.

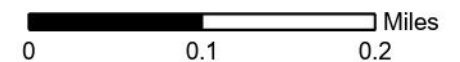




**Category 1 - Archery Only**  
**Oct. 2, 2023 - Jan. 31, 2024**

**NJ Division of Fish and Wildlife**  
**Regulation Set #5, Zone 16**

- Park Boundary
- Parking
- Trails
- Park Buildings
- Roads
- Water Bodies
- Streams
- Deer Hunting Area  
135 of 1348 acres



NJ Division of Fish and Wildlife permits and rules apply for Deer Management Zone 16.  
 NJDFW: (609) 292-2965.

Park Information: (732) 842-4000.  
 Park Manager: (732) 919-0996.  
 Ranger Station: (732) 938-6760.  
 After Hours Ranger: (732) 577-8700.

Publication Date: June 2023

Monmouth County Park System  
 Deer Hunting Area  
 Hunting Access Permit Required

## Manasquan Reservoir - Bear Swamp Tract

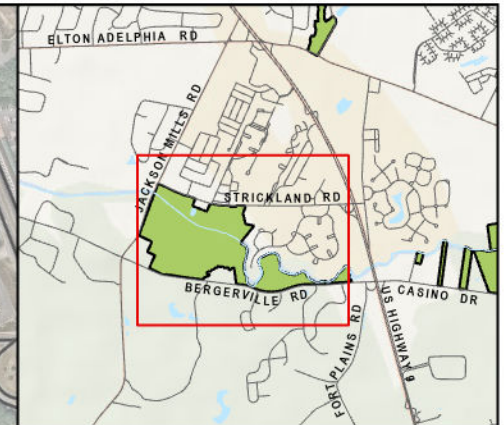
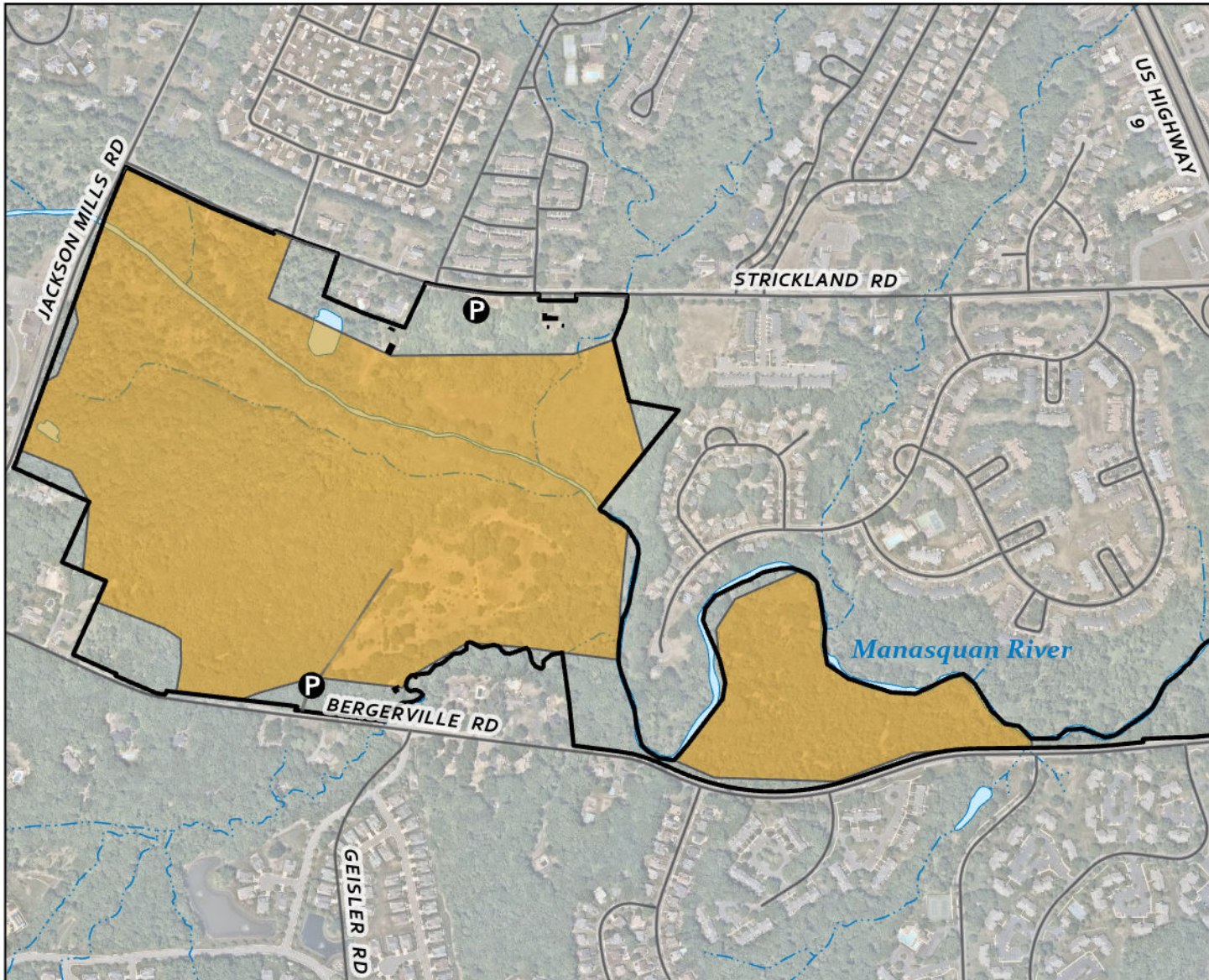
### Howell Township

Map 2 of 2












Note: Park in designated lots only. Trails will remain open.





**Category 1 - Archery Only**  
**Oct. 2, 2023 - Jan. 31, 2024**

**NJ Division of Fish and Wildlife**  
**Regulation Set #5, Zone 16**

-  Park Boundary
-  Parking
-  Trails
-  Park Buildings
-  Roads
-  Water Bodies
-  Streams
-  See Alternate Map
-  Deer Hunting Area  
123 of 517 acres



0 0.15 0.3 Miles

NJ Division of Fish and Wildlife permits and rules apply for Deer Management Zone 16.  
 NJDFW: (609) 292-2965.

Park Information: (732) 842-4000.  
 Park Manager: (732) 462-5343.  
 Ranger Station: (732) 462-9265.  
 After Hours Ranger: (732) 577-8700.

Publication Date: June 2023

Monmouth County Park System  
 Deer Hunting Area  
 Hunting Access Permit Required

## Manasquan River Greenway - Bergerville Rd. Tract

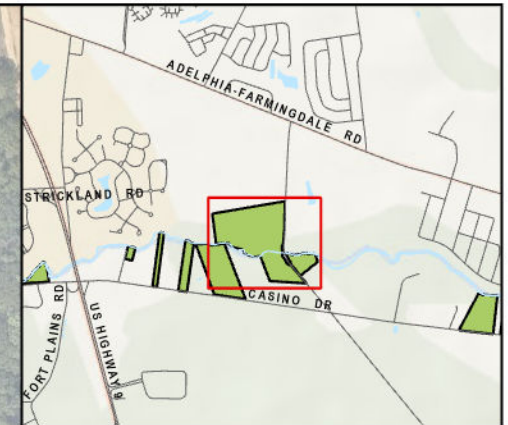
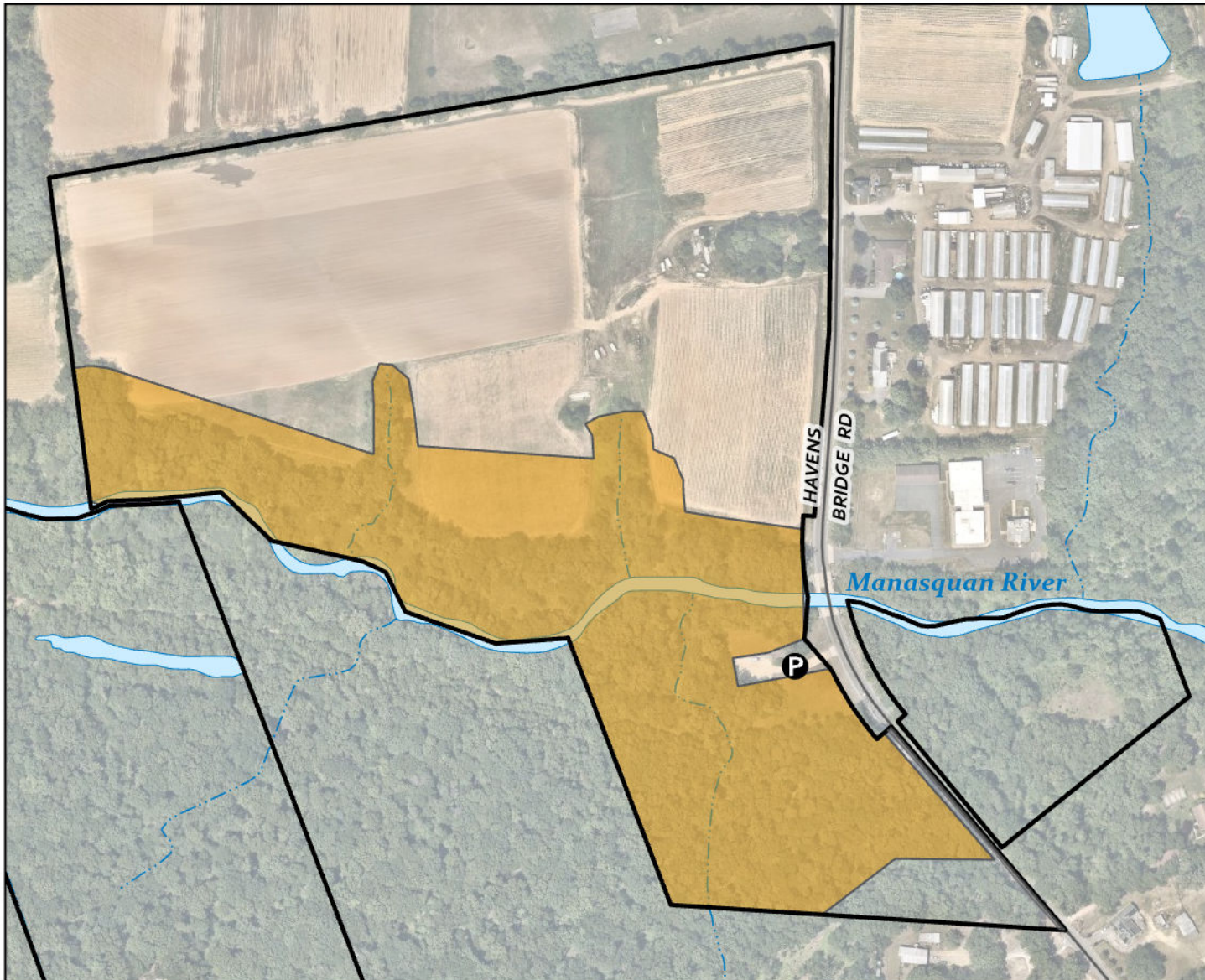
### Freehold Township

Map 1 of 3










Note: New trail under development.






**Category 1 - Archery Only**  
**Oct. 2, 2023 - Jan. 31, 2024**

**NJ Division of Fish and Wildlife**  
**Regulation Set #5, Zone 16**

-  Park Boundary
-  Parking
-  Trails
-  Park Buildings
-  Roads
-  Water Bodies
-  Streams
-  Deer Hunting Area  
18 of 517 acres



 Miles  
0 0.05 0.1

NJ Division of Fish and Wildlife permits and rules apply for Deer Management Zone 16.  
NJDFW: (609) 292-2965.

Park Information: (732) 842-4000.  
Park Manager: (732) 919-0996.  
Ranger Station: (732) 938-6760.  
After Hours Ranger: (732) 577-8700.

Publication Date: June 2023

Monmouth County Park System  
Deer Hunting Area  
Hunting Access Permit Required

## Manasquan River Greenway - Havens Bridge Tract

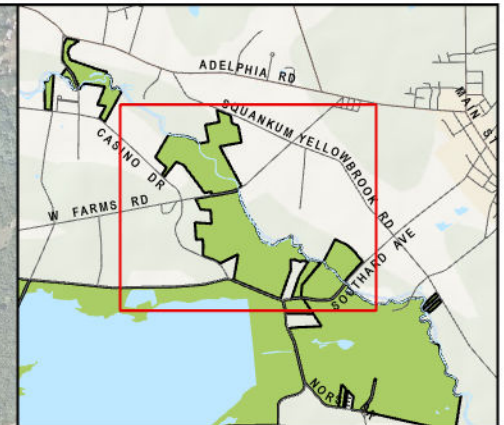
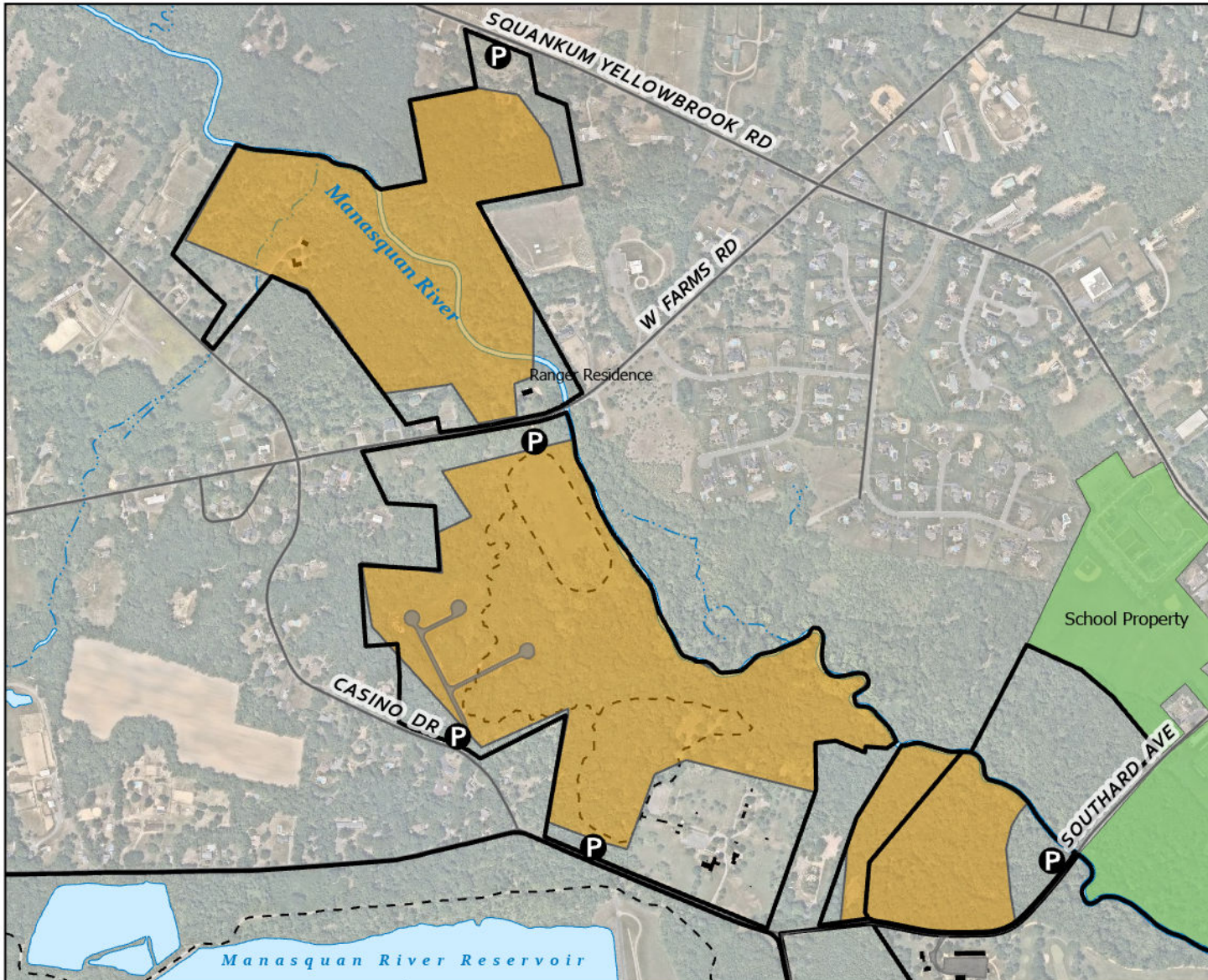
### Freehold Township

Map 2 of 3



Note: Park in designated lots only. Trails will remain open.





**Category 1 - Archery Only**  
**Oct. 2, 2023 - Jan. 31, 2024**

**NJ Division of Fish and Wildlife**  
**Regulation Set #5, Zone 16**

- Park Boundary
- Parking
- Trails
- Park Buildings
- Roads
- Water Bodies
- Streams
- School Property
- See Alternate Map
- Deer Hunting Area  
163 of 517 acres



Miles  
0 0.15 0.3

NJ Division of Fish and Wildlife permits and rules apply for Deer Management Zone 16.  
NJDFW: (609) 292-2965.

Park Information: (732) 842-4000.  
Park Manager: (732) 919-0996.  
Ranger Station: (732) 938-6760.  
After Hours Ranger: (732) 577-8700.

Publication Date: June 2023

Monmouth County Park System  
Deer Hunting Area  
Hunting Access Permit Required

## Manasquan River Greenway - West Farms/Southard Tract

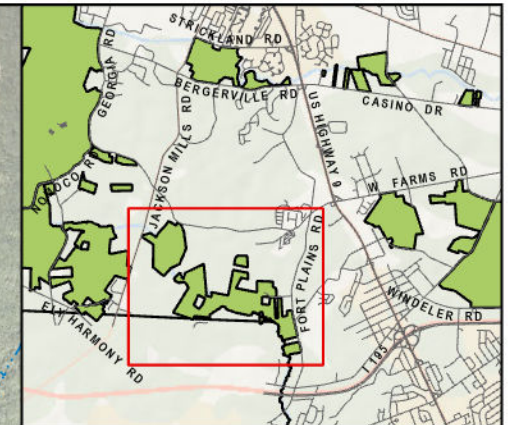
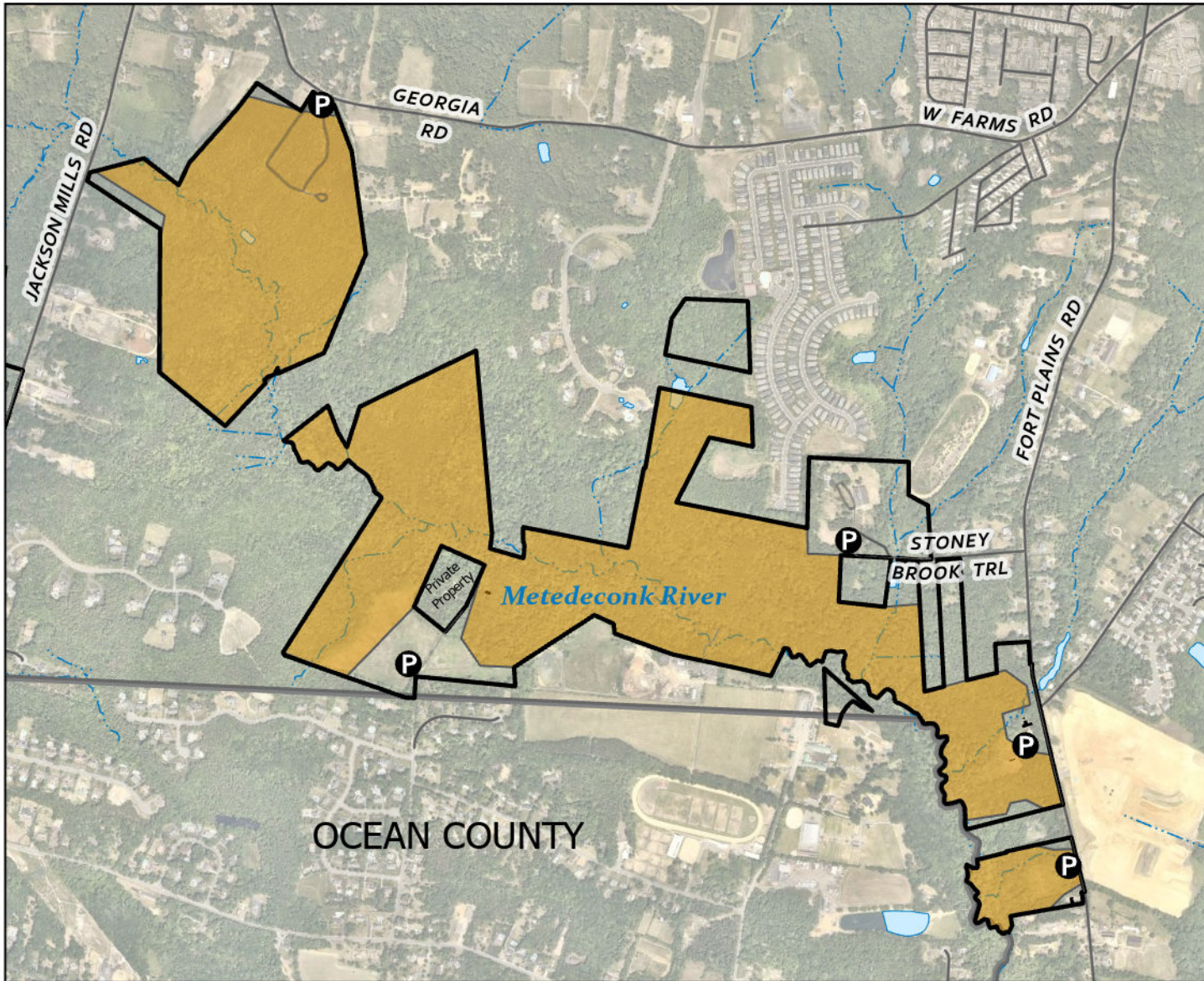
Howell Township

Map 3 of 3



Note: Park in designated lots only. Trails will remain open.

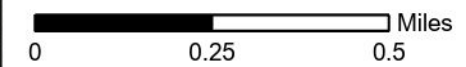




**Category 1 - Archery Only**  
**Oct. 2, 2023 - Jan. 31, 2024**

**NJ Division of Fish and Wildlife**  
**Regulation Set #5, Zone 16**

- Park Boundary
- Parking
- Trails
- Park Buildings
- Roads
- Water Bodies
- Streams
- County Boundary
- Deer Hunting Area  
299 of 487 acres



NJ Division of Fish and Wildlife permits and rules apply for Deer Management Zone 16.  
 NJDFW: (609) 292-2965.

Park Information: (732) 842-4000.  
 Park Manager: (732) 462-5343.  
 Ranger Station: (732) 462-9265.  
 After Hours Ranger: (732) 577-8700.

Publication Date: June 2023

Monmouth County Park System  
 Deer Hunting Area  
 Hunting Access Permit Required

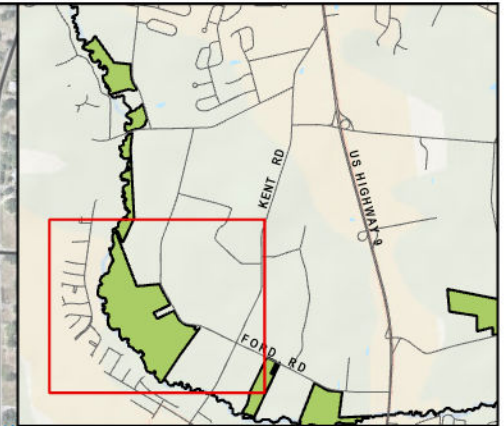
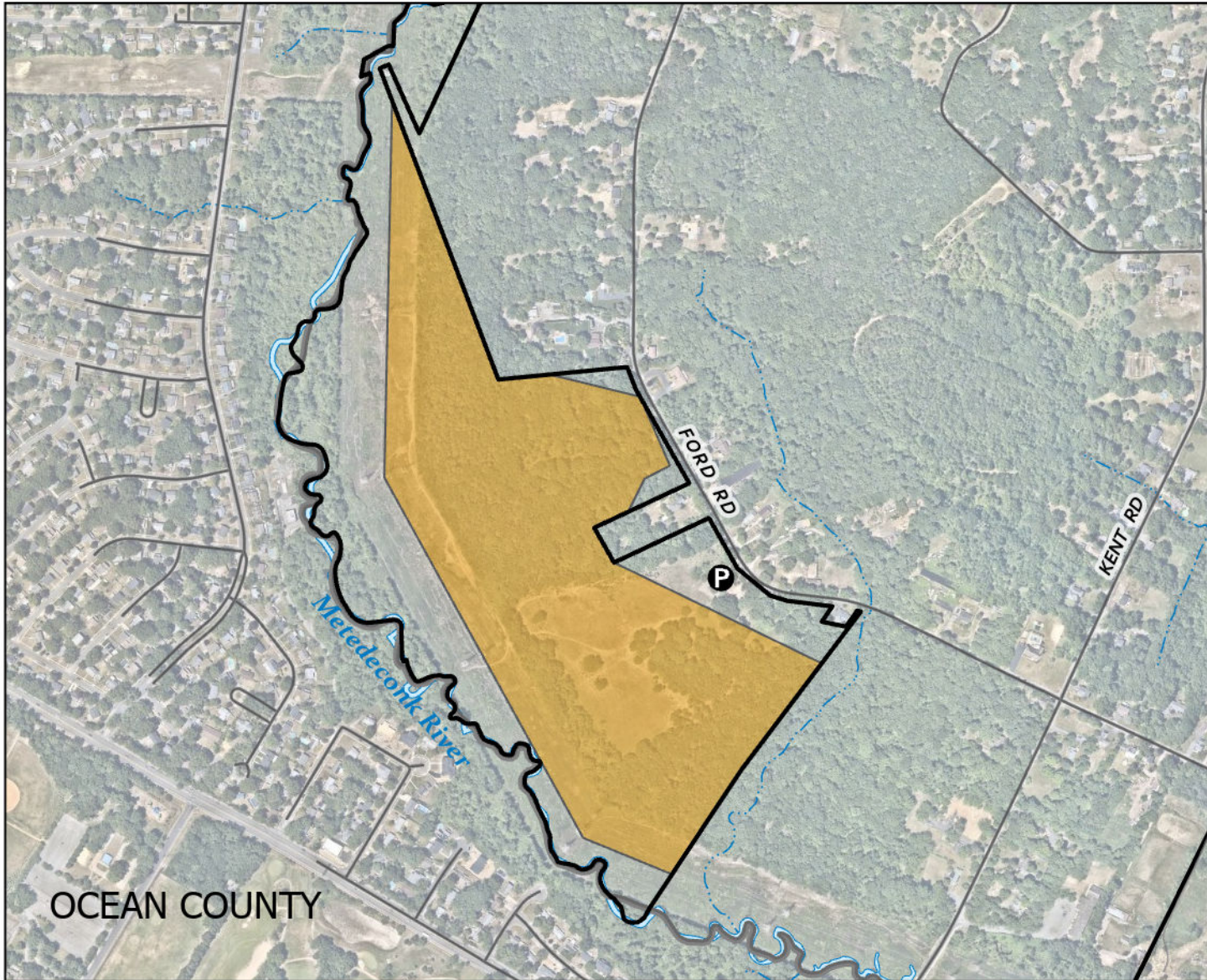
# **Metedeconk River Greenway** **Freehold Township**

Map 1 of 2












Note: Park in designated lots only.






**Category 1 - Archery Only**  
**Oct. 2, 2023 - Jan. 31, 2024**

**NJ Division of Fish and Wildlife**  
**Regulation Set #5, Zone 16**

-  Park Boundary
-  Parking
-  Trails
-  Park Buildings
-  Roads
-  Water Bodies
-  Streams
-  County Boundary
-  Deer Hunting Area  
56 of 487 acres



 Miles  
0 0.1 0.2

NJ Division of Fish and Wildlife permits and rules apply for Deer Management Zone 16.  
NJDFW: (609) 292-2965.

Park Information: (732) 842-4000.  
Park Manager: (732) 462-5343.  
Ranger Station: (732) 462-9265.  
After Hours Ranger: (732) 577-8700.

Publication Date: June 2023

Monmouth County Park System  
Deer Hunting Area  
Hunting Access Permit Required

## Metedeconk River Greenway - Ford Rd. Tract

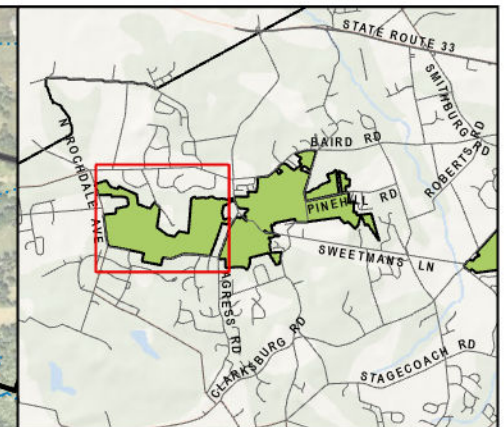
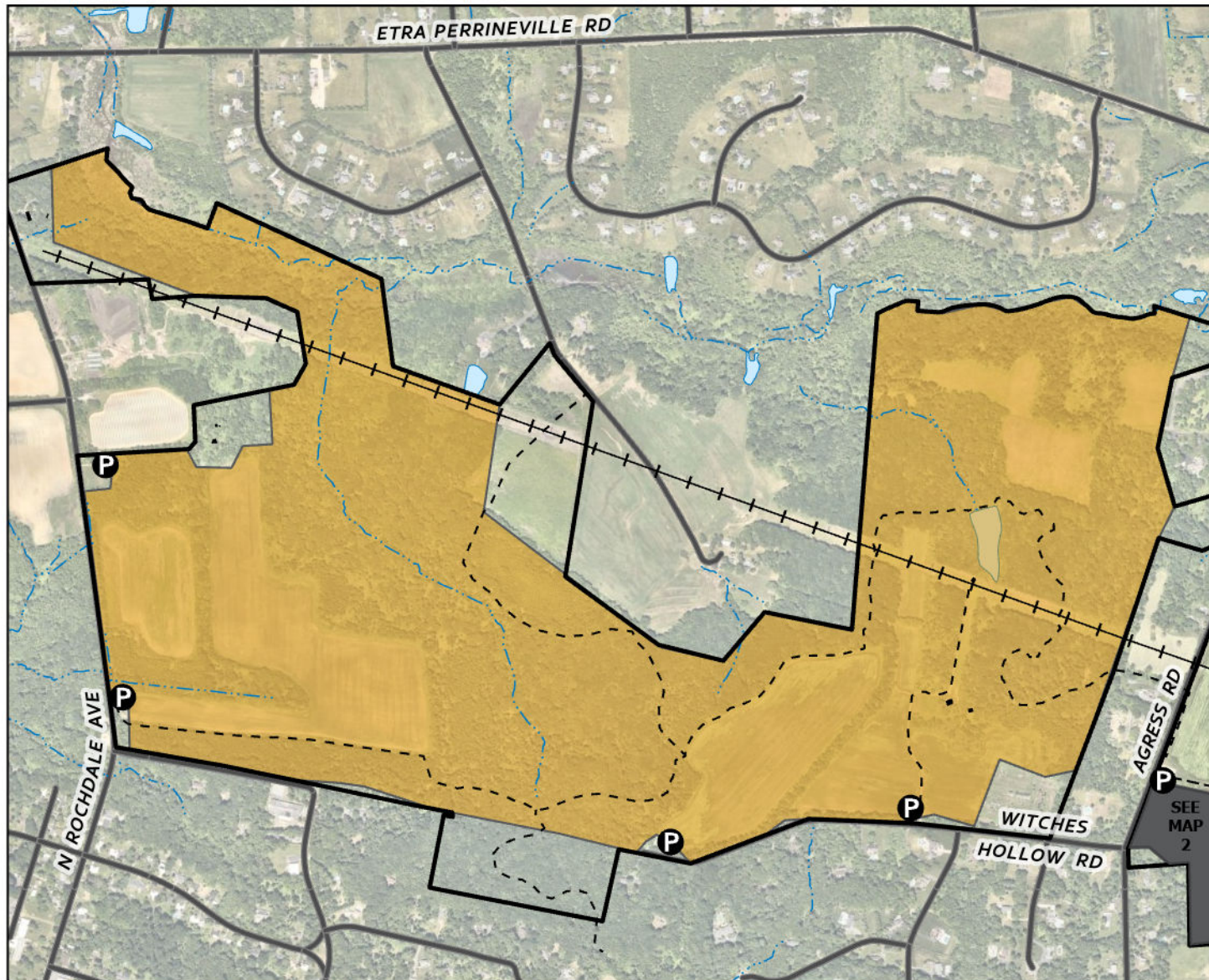
### Howell Township

Map 2 of 2



Note: Park in designated lots only.





**Category 1 - Archery Only**  
**Oct. 2, 2023 - Feb. 17, 2024**

**NJ Division of Fish and Wildlife**  
**Regulation Set #8, Zone 15**

- Park Boundary
- Parking
- Trails
- Park Buildings
- Roads
- Water Bodies
- Streams
- Powerlines
- See Alternate Map
- Deer Hunting Area  
476 of 1241 acres



Miles  
0 0.2 0.4

NJ Division of Fish and Wildlife permits and rules apply for Deer Management Zone 15.  
NJDFW: (609) 292-2965.

Park Information: (732) 842-4000.  
Park Manager: (609) 259-5794.  
After Hours Ranger: (732) 577-8700.

Publication Date: June 2023

Monmouth County Park System  
Deer Hunting Area  
Hunting Access Permit Required

## Perrineville Lake Park - Rochdale Ave Section

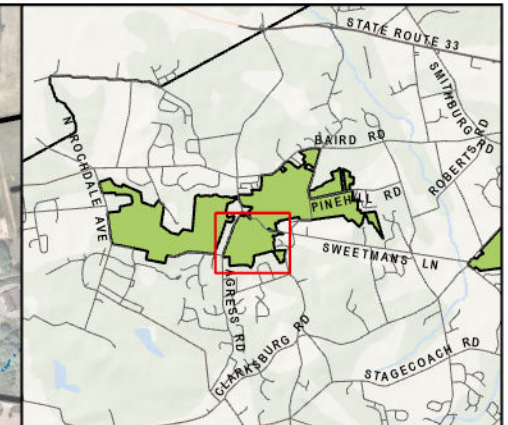
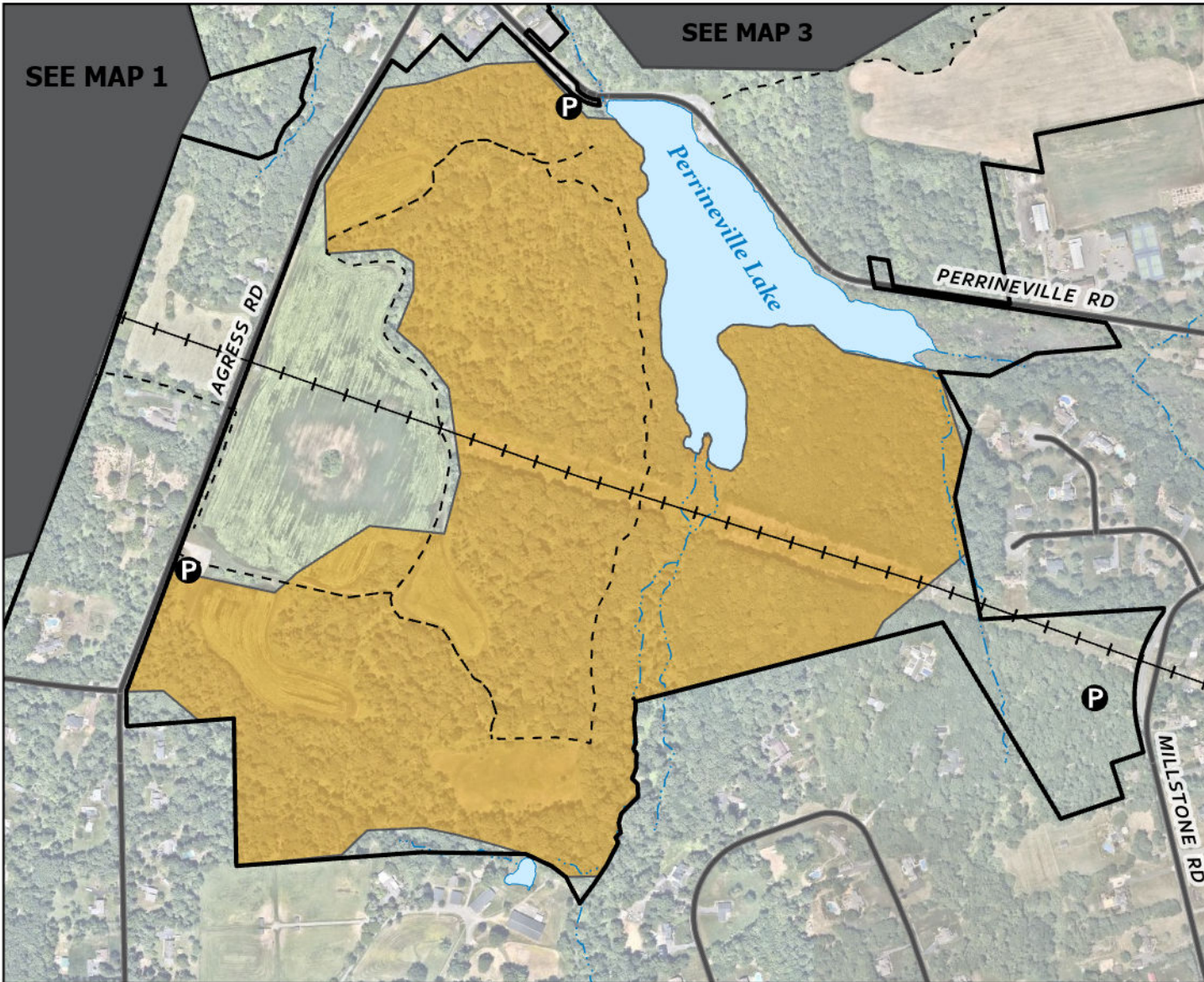
### Roosevelt & Millstone Township

Map 1 of 4



Note: Park in designated lots only. Trails will remain open.





**Category 1 - Archery Only**  
**Oct. 2, 2023 - Feb. 17, 2024**

**NJ Division of Fish and Wildlife**  
**Regulation Set #8, Zone 15**

- Park Boundary
- Parking
- Trails
- Park Buildings
- Roads
- Water Bodies
- Streams
- Powerlines
- See Alternate Map
- Deer Hunting Area  
127 of 1241 acres



Miles  
 0 0.13 0.25

NJ Division of Fish and Wildlife permits and rules apply for Deer Management Zone 15.  
 NJDFW: (609) 292-2965.

Park Information: (732) 842-4000.  
 Park Manager: (609) 259-5794.  
 After Hours Ranger: (732) 577-8700.

Publication Date: June 2023

Monmouth County Park System  
 Deer Hunting Area  
 Hunting Access Permit Required

## Perrineville Lake Park- Agress Road Section

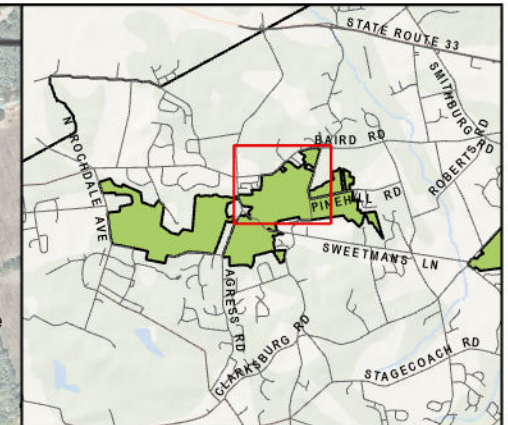
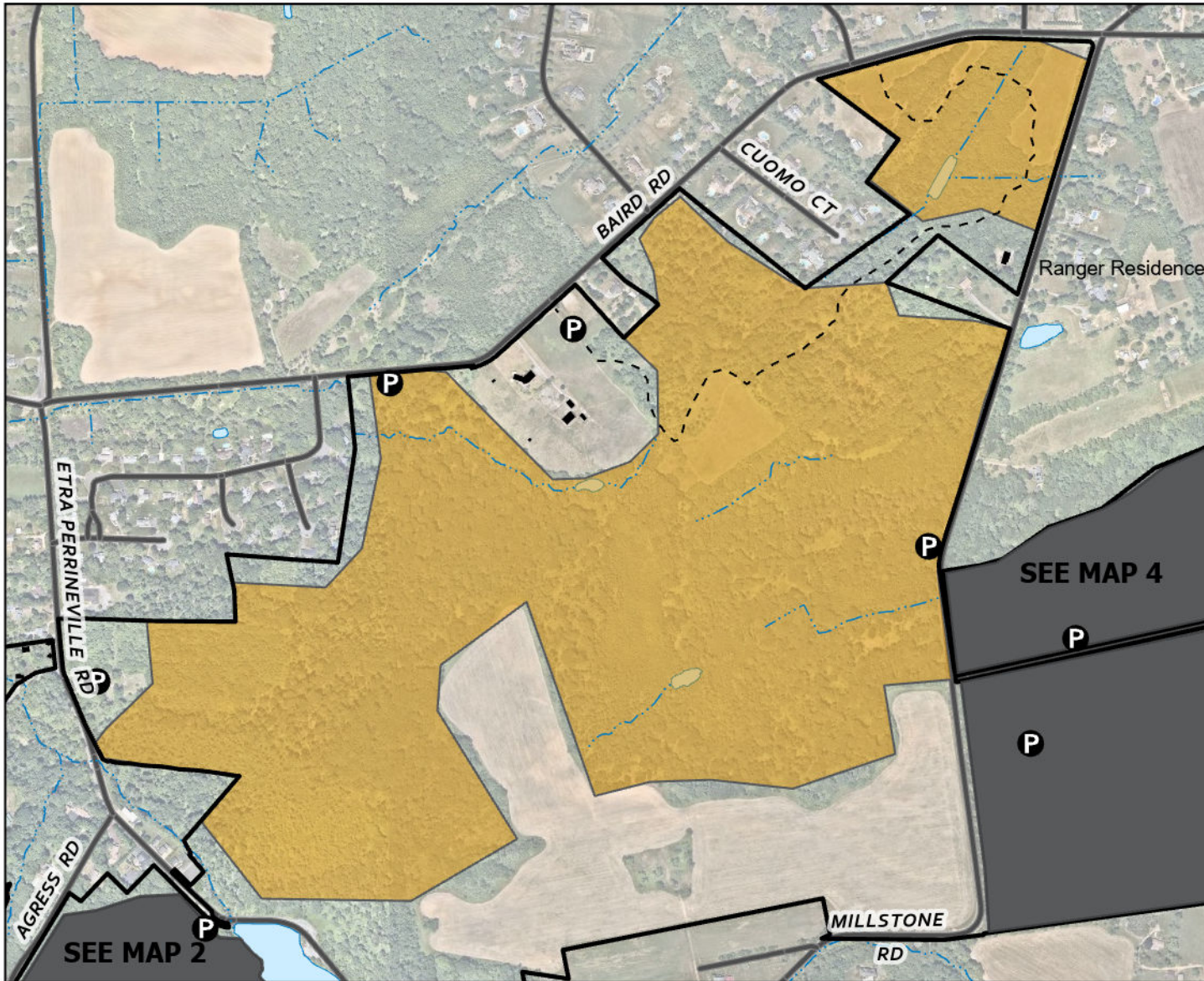
### Millstone Township

Map 2 of 4



Note: Park in designated lots only. Trails will remain open.






**Category 1 - Archery Only**  
**Oct. 2, 2023 - Feb. 17, 2024**

**NJ Division of Fish and Wildlife**  
**Regulation Set #8, Zone 15**

- Park Boundary
- Parking
- Trails
- Park Buildings
- Roads
- Water Bodies
- Streams
- See Alternate Map
- Deer Hunting Area  
218 of 1241 acres



NJ Division of Fish and Wildlife permits and rules apply for Deer Management Zone 15.  
 NJDFW: (609) 292-2965.

Park Information: (732) 842-4000.  
 Park Manager: (609) 259-5794.  
 After Hours Ranger: (732) 577-8700.

Publication Date: June 2023

Monmouth County Park System  
 Deer Hunting Area  
 Hunting Access Permit Required

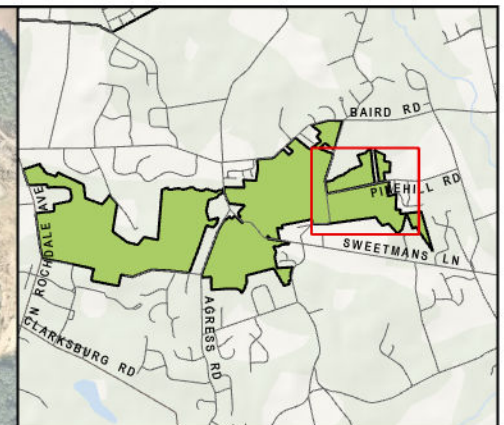
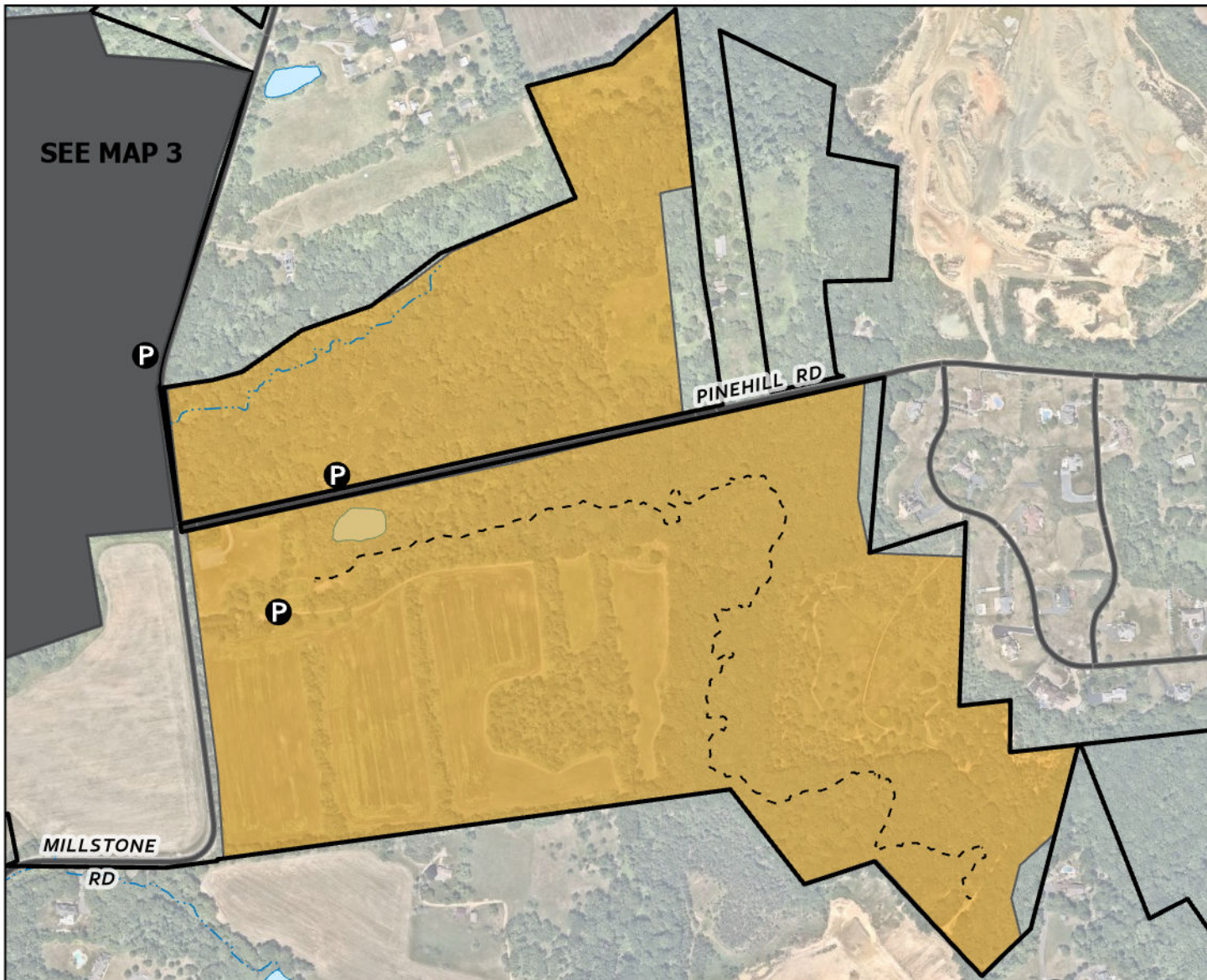
## Perrineville Lake Park - Baird Rd Section Roosevelt & Millstone Township

Map 3 of 4












Note: Park in designated lots only. Trails will remain open.






**Category 1 - Archery Only**  
**Oct. 2, 2023 - Feb. 17, 2024**

**NJ Division of Fish and Wildlife**  
**Regulation Set #8, Zone 15**

-  Park Boundary
-  Parking
-  Trails
-  Park Buildings
-  Roads
-  Water Bodies
-  Streams
-  See Alternate Map
-  Deer Hunting Area  
158 of 1241 acres



 Miles  
 0 0.13 0.25

NJ Division of Fish and Wildlife permits and  
 rules apply for Deer Management Zone 15.  
 NJDFW: (609) 292-2965.

Park Information: (732) 842-4000.  
 Park Manager: (609) 259-5794.  
 After Hours Ranger: (732) 577-8700.

Publication Date: June 2023

Monmouth County Park System  
 Deer Hunting Area  
 Hunting Access Permit Required

## Perrineville Lake Park - Pine Hill Road Section

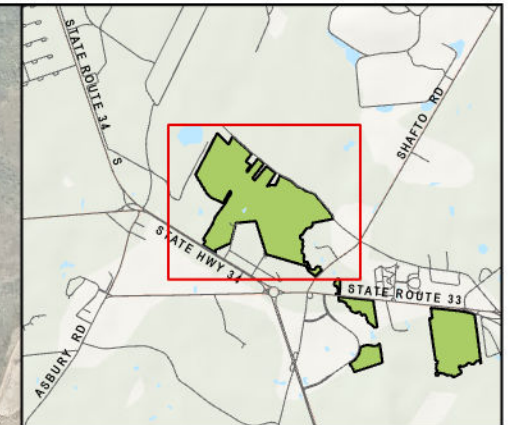
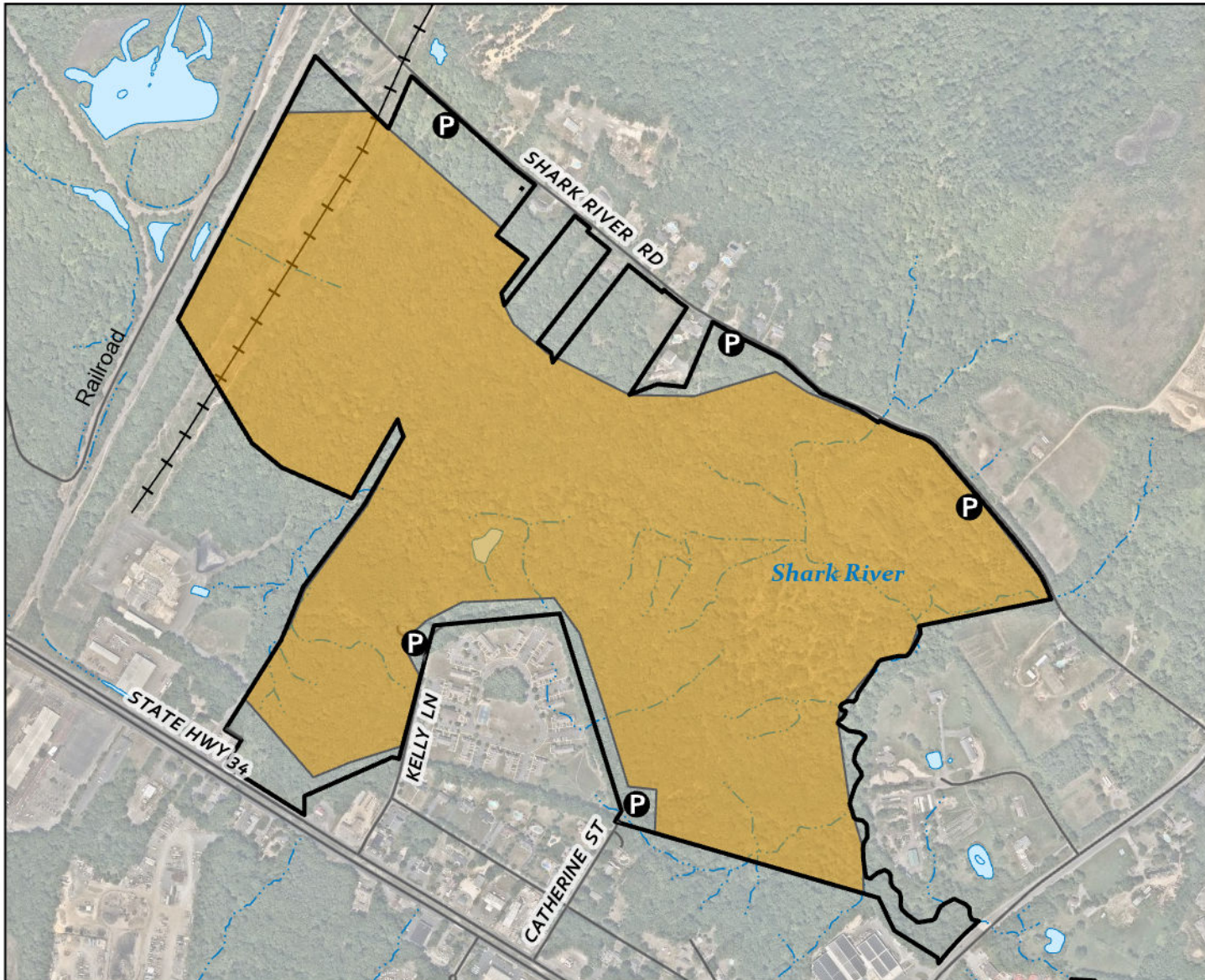
### Millstone Township

Map 4 of 4



Note: Park in designated lots only. Trails will remain open.






**Category 1 - Archery Only**  
**Oct. 2, 2023 - Feb. 17, 2024**

**NJ Division of Fish and Wildlife**  
**Regulation Set #8, Zone 51**

 Park Boundary

 Parking

 Trails


 Park Buildings

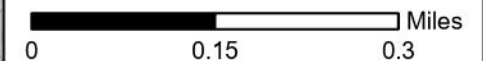
 Roads

 Powerlines

 Water Bodies

 Streams

 Deer Hunting Area  
 185 of 1163 acres

 Miles  
 0 0.15 0.3



Monmouth County Park System  
 Deer Hunting Area  
 Hunting Access Permit Required

## Shark River Park - Shark River Station Tract

### Wall Township

Map 1 of 4



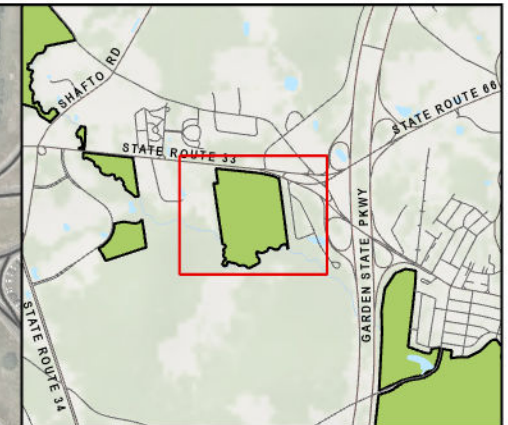
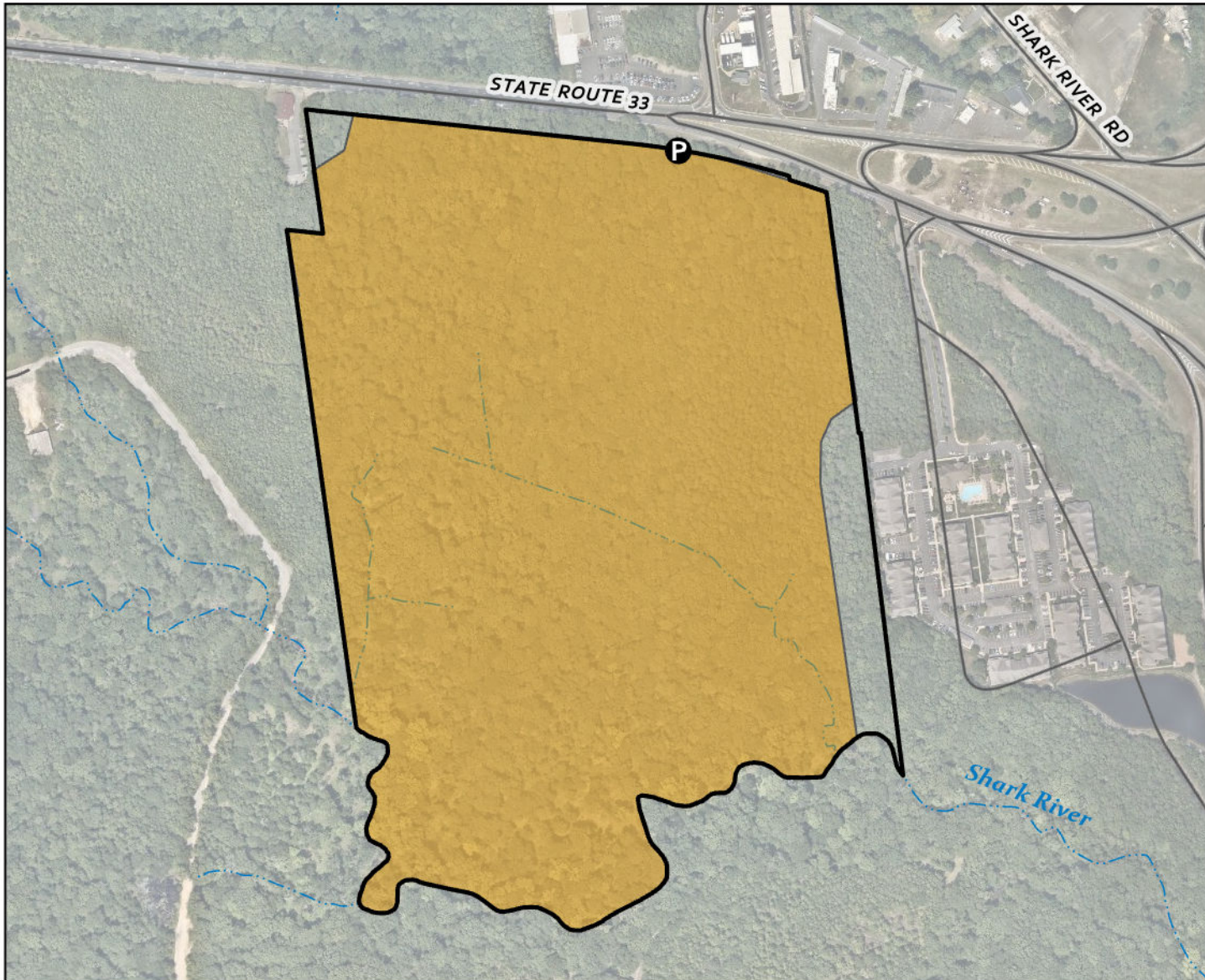
Note: Park in designated lots only.

NJ Division of Fish and Wildlife permits and rules apply for Deer Management Zone 51.  
 NJDFW: (609) 292-2965.

Park Information: (732) 842-4000.  
 Park Manager: (732) 922-4080.  
 After Hours Ranger: (732) 577-8700.









Publication Date: June 2023

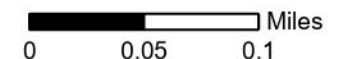




**Category 1 - Archery Only**  
**Oct. 2, 2023 - Feb. 17, 2024**

**NJ Division of Fish and Wildlife**  
**Regulation Set #8, Zone 51**

-  Park Boundary
-  Parking
-  Trails
-  Park Buildings
-  Roads
-  Water Bodies
-  Streams
-  Deer Hunting Area  
62 of 1163 acres



NJ Division of Fish and Wildlife permits and rules apply for Deer Management Zone 51.  
 NJDFW: (609) 292-2965.

Park Information: (732) 842-4000.  
 Park Manager: (732) 922-4080.  
 After Hours Ranger: (732) 577-8700.

Publication Date: June 2023

Monmouth County Park System  
 Deer Hunting Area  
 Hunting Access Permit Required

## Shark River Park - Rt. 33 Tract

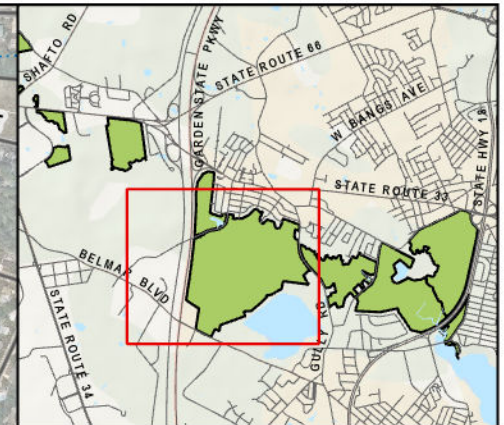
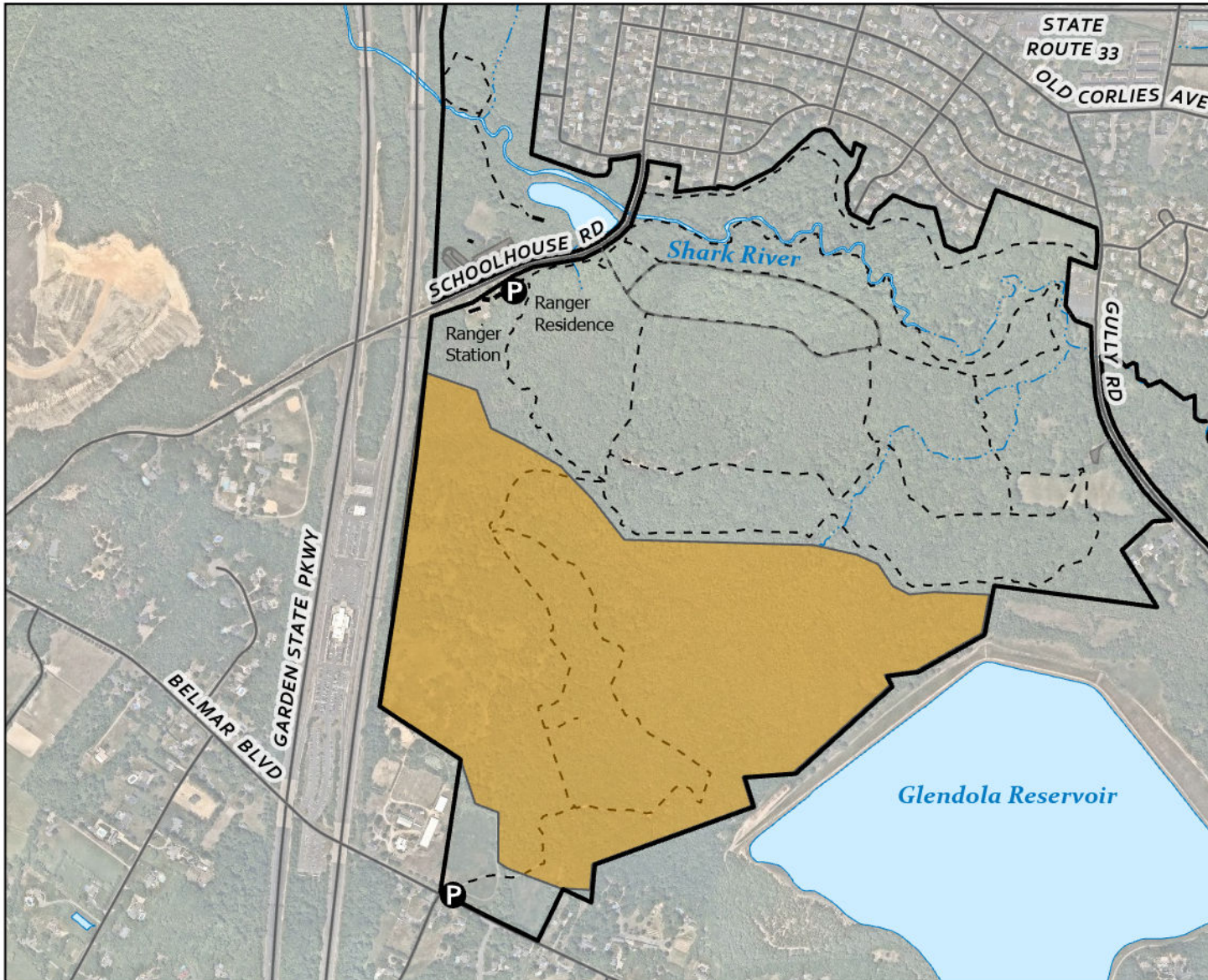
### Borough of Tinton Falls

Map 2 of 4



Note: Park in designated lots only.





**Category 1 - Archery Only**  
**Oct. 2, 2023 - Feb. 17, 2024**

**NJ Division of Fish and Wildlife**  
**Regulation Set #8, Zone 51**

- Park Boundary
- Parking
- Trails
- Park Buildings
- Roads
- Water Bodies
- Streams
- Deer Hunting Area  
161 of 1163 acres



Miles  
0 0.15 0.3

NJ Division of Fish and Wildlife permits and rules apply for Deer Management Zone 51.  
NJDFW: (609) 292-2965.

Park Information: (732) 842-4000.  
Park Manager: (732) 922-4080.  
After Hours Ranger: (732) 577-8700.

Publication Date: June 2023

Monmouth County Park System  
Deer Hunting Area  
Hunting Access Permit Required

## Shark River Park - Belmar Blvd. Tract

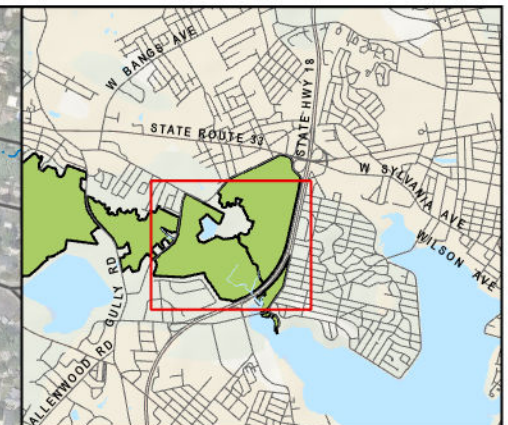
Wall Township

Map 3 of 4



Note: Park in designated lots only. Trails will remain open.





**Category 1 - Archery Only**  
**Oct. 2, 2023 - Feb. 17, 2024**

**NJ Division of Fish and Wildlife**  
**Regulation Set #8, Zone 51**

- Parking
- Trails
- Park Buildings
- Roads
- Water Bodies
- Streams
- Park Boundary
- Municipal Boundary
- Deer Hunting Area  
148 of 1163 acres



Miles  
 0 0.13 0.25

NJ Division of Fish and Wildlife permits and rules apply for Deer Management Zone 51.  
 NJDFW: (609) 292-2965.

Park Information: (732) 842-4000.  
 Park Manager: (732) 922-4080.  
 After Hours Ranger: (732) 577-8700.

Publication Date: June 2023

Monmouth County Park System  
 Deer Hunting Area  
 Hunting Access Permit Required

## Shark River Park - East of Remsen Mill Road

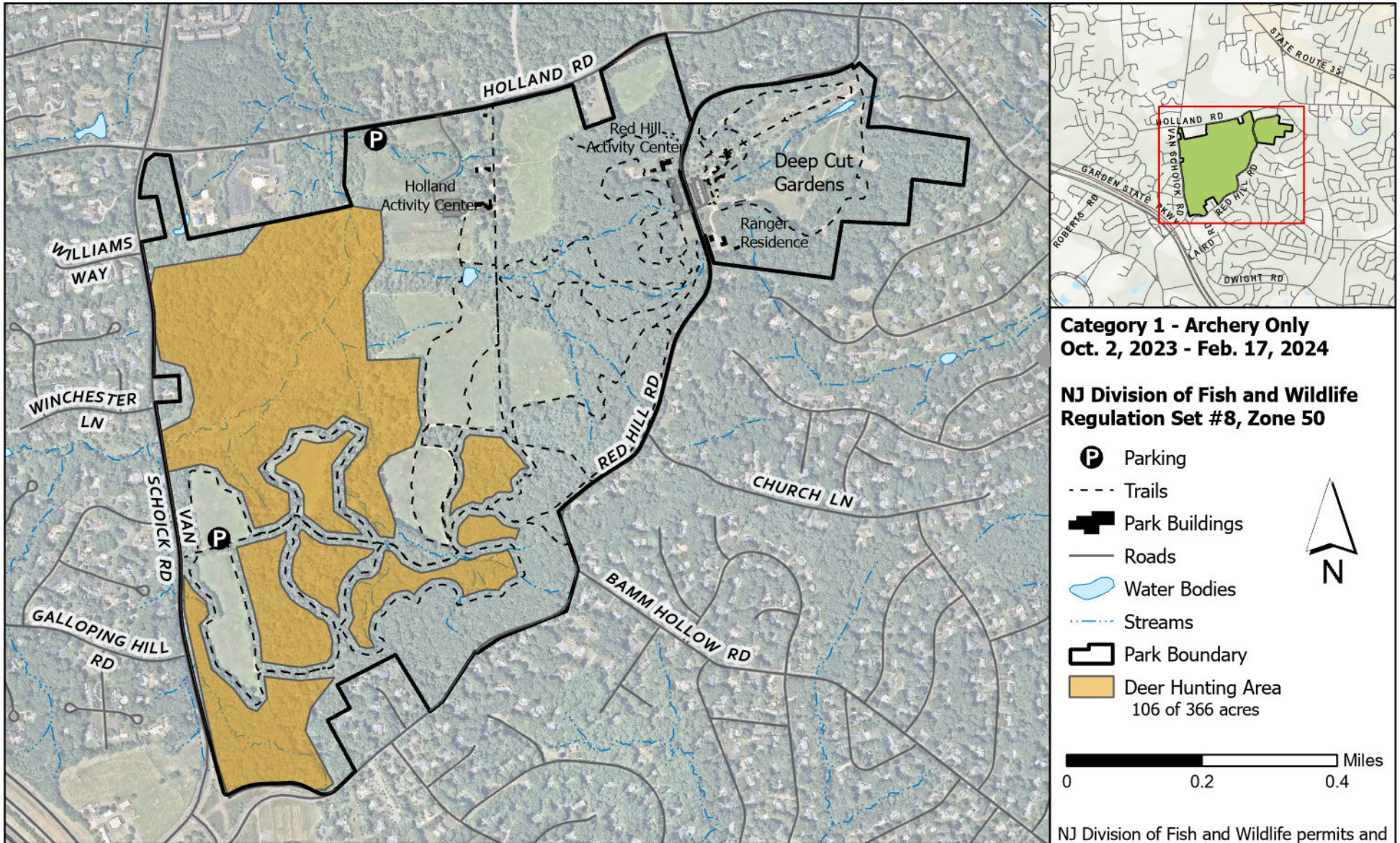
### Neptune and Wall Townships

Map 4 of 4



Note: Park in designated lots only. Trails will remain open.  
 No shooting onto developed golf course. Keep off greens and tees.





**Category 1 - Archery Only**  
**Oct. 2, 2023 - Feb. 17, 2024**

**NJ Division of Fish and Wildlife**  
**Regulation Set #8, Zone 50**

- P** Parking
- Trails
- Park Buildings
- Roads
- Water Bodies
- Streams
- Park Boundary
- Deer Hunting Area  
106 of 366 acres



Miles  
0 0.2 0.4

NJ Division of Fish and Wildlife permits and rules apply for Deer Management Zone 50.  
NJDFW: (609) 292-2965.

Park Information: (732) 842-4000.  
Park Manager: (732) 671-6050.  
After Hours Ranger: (732) 577-8700.

Publication Date: June 2023

Monmouth County Park System  
Deer Hunting Area  
Hunting Access Permit Required

## Tatum Park

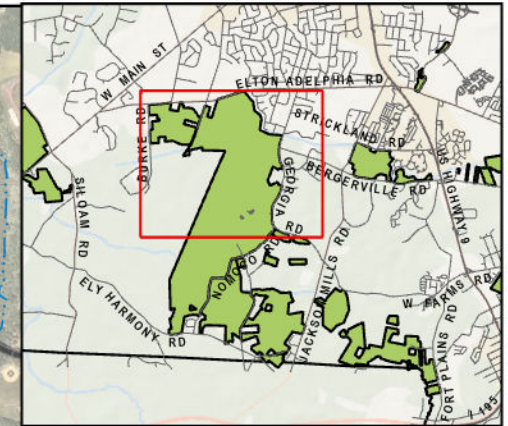
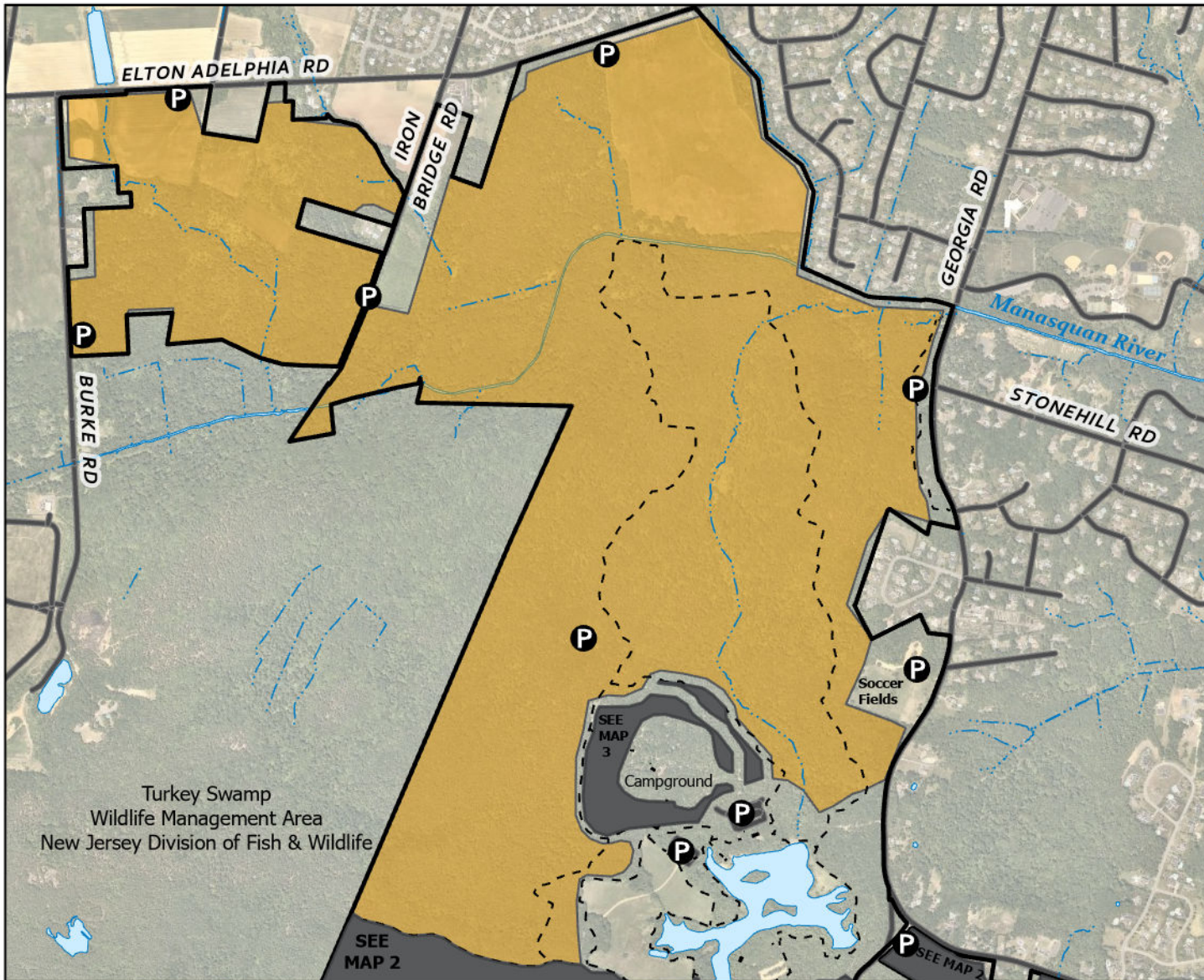
### Middletown Township

Map 1 of 1



Note: Park in designated lots only. Trails will remain open.





**Category 1 - Archery Only**  
**Oct. 2, 2023 - Jan. 31, 2024**

**NJ Division of Fish and Wildlife**  
**Regulation Set #5, Zone 16**

- Park Boundary
- Parking
- Trails
- Park Buildings
- Roads
- Water Bodies
- Streams

- See Alternate Map
- Deer Hunting Area  
945 of 2320 acres

Miles  
0 0.2 0.4

NJ Division of Fish and Wildlife permits and rules apply for Deer Management Zone 16.  
NJDFW: (609) 292-2965.

Park Information: (732) 842-4000.  
Park Manager: (732) 462-5343.  
Ranger Station: (732) 462-9265.  
After Hours Ranger: (732) 577-8700.

Publication Date: June 2023

Monmouth County Park System  
Deer Hunting Area  
Hunting Access Permit Required

## Turkey Swamp Park - North Section

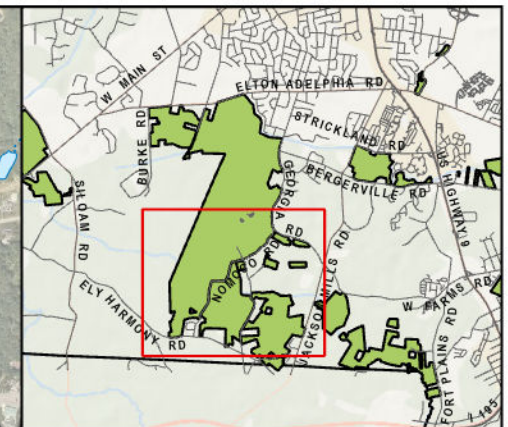
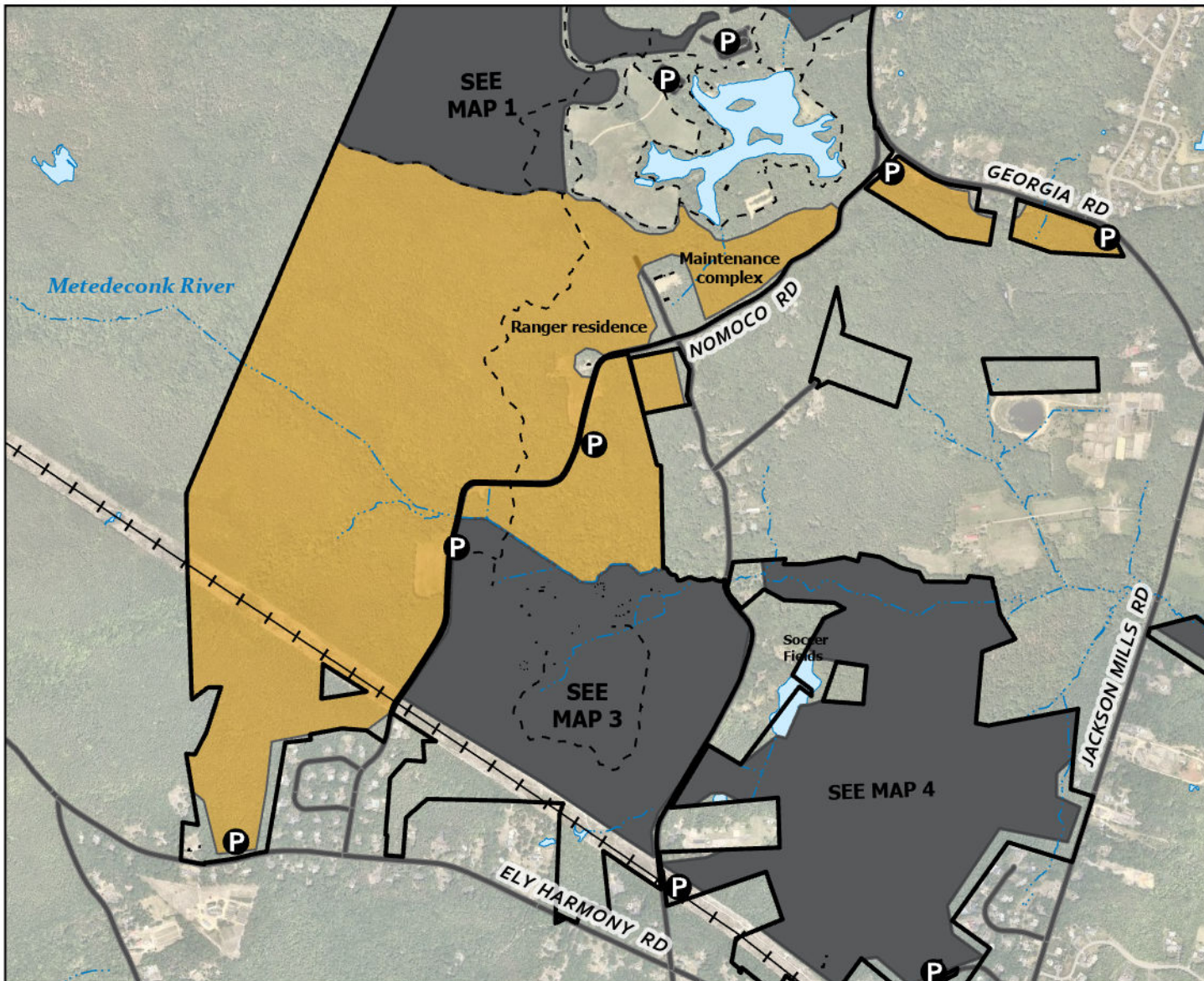
### Freehold Township

Map 1 of 5



Note: Trails will remain open.  
Hunters accessing state lands must have guns and crossbows cased.  
Hunters may not have a nocked arrow while passing through county lands.



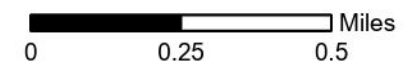


**Category 1 - Archery Only**  
**Oct. 2, 2023 - Jan. 31, 2024**

**NJ Division of Fish and Wildlife**  
**Regulation Set #5, Zone 16**

- Park Boundary
- Parking
- Trails
- Park Buildings
- Roads
- Powerlines
- Water Bodies
- Streams

Deer Hunting Area  
 549 of 2320 acres



NJ Division of Fish and Wildlife permits and rules apply for Deer Management Zone 16.  
 NJDFW: (609) 292-2965.

Park Information: (732) 842-4000.  
 Park Manager: (732) 462-5343.  
 Ranger Station: (732) 462-9265.  
 After Hours Ranger: (732) 577-8700.

Publication Date: June 2023

Monmouth County Park System  
 Deer Hunting Area  
 Hunting Access Permit Required

## Turkey Swamp Park - South Section

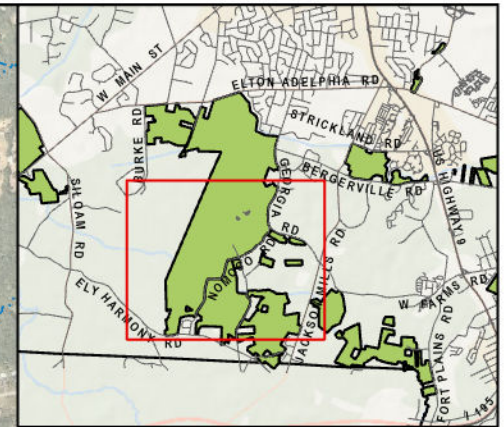
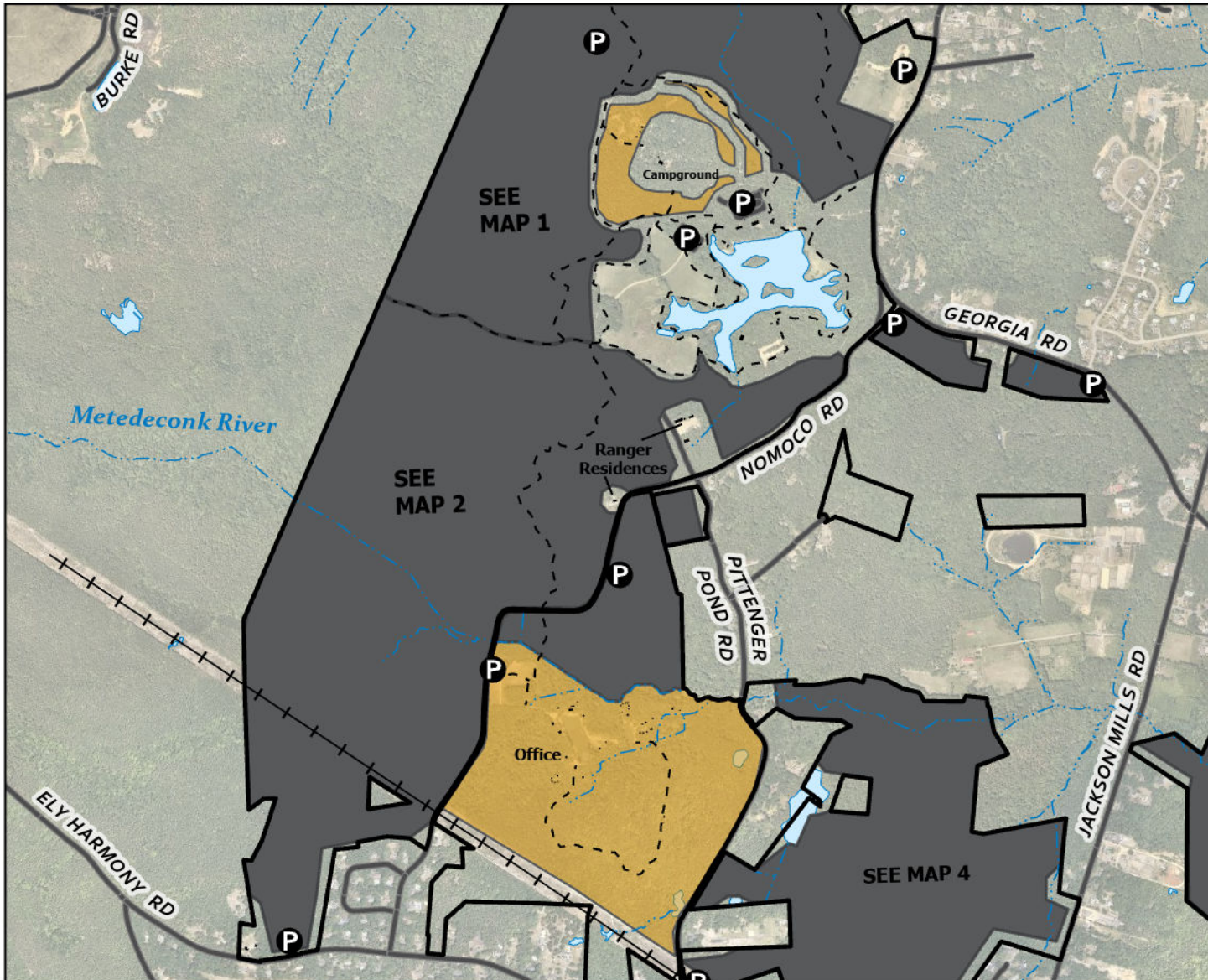
### Freehold Township

Map 2 of 5



Note: Trails will remain open.  
 Hunters accessing state lands must have guns and crossbows cased.  
 Hunters may not have a nocked arrow while passing through county lands.





**Category 1 - Archery Only**  
**Nov. 16, 2023 - Jan. 31, 2024**

**NJ Division of Fish and Wildlife**  
**Regulation Set #5, Zone 16**

- Park Boundary
- Parking
- Trails
- Park Buildings
- Roads
- Powerlines
- Water Bodies
- Streams
- See Alternate Map
- Deer Hunting Area  
192 of 2320 acres

Miles  
0 0.25 0.5

NJ Division of Fish and Wildlife permits and rules apply for Deer Management Zone 16.  
NJDFW: (609) 292-2965.

Park Information: (732) 842-4000.  
Park Manager: (732) 462-5343.  
Ranger Station: (732) 462-9265.  
After Hours Ranger: (732) 577-8700.

Publication Date: June 2023

Monmouth County Park System  
Deer Hunting Area  
Hunting Access Permit Required

## Turkey Swamp Park - Nomoco Activity Area

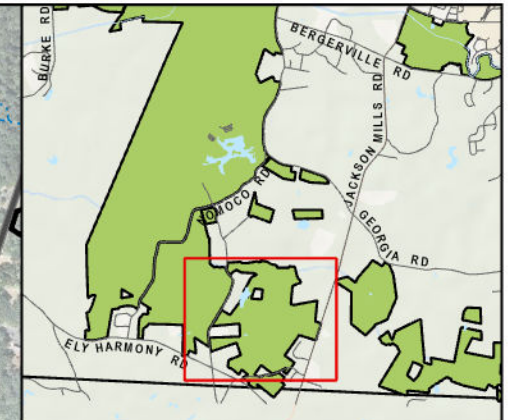
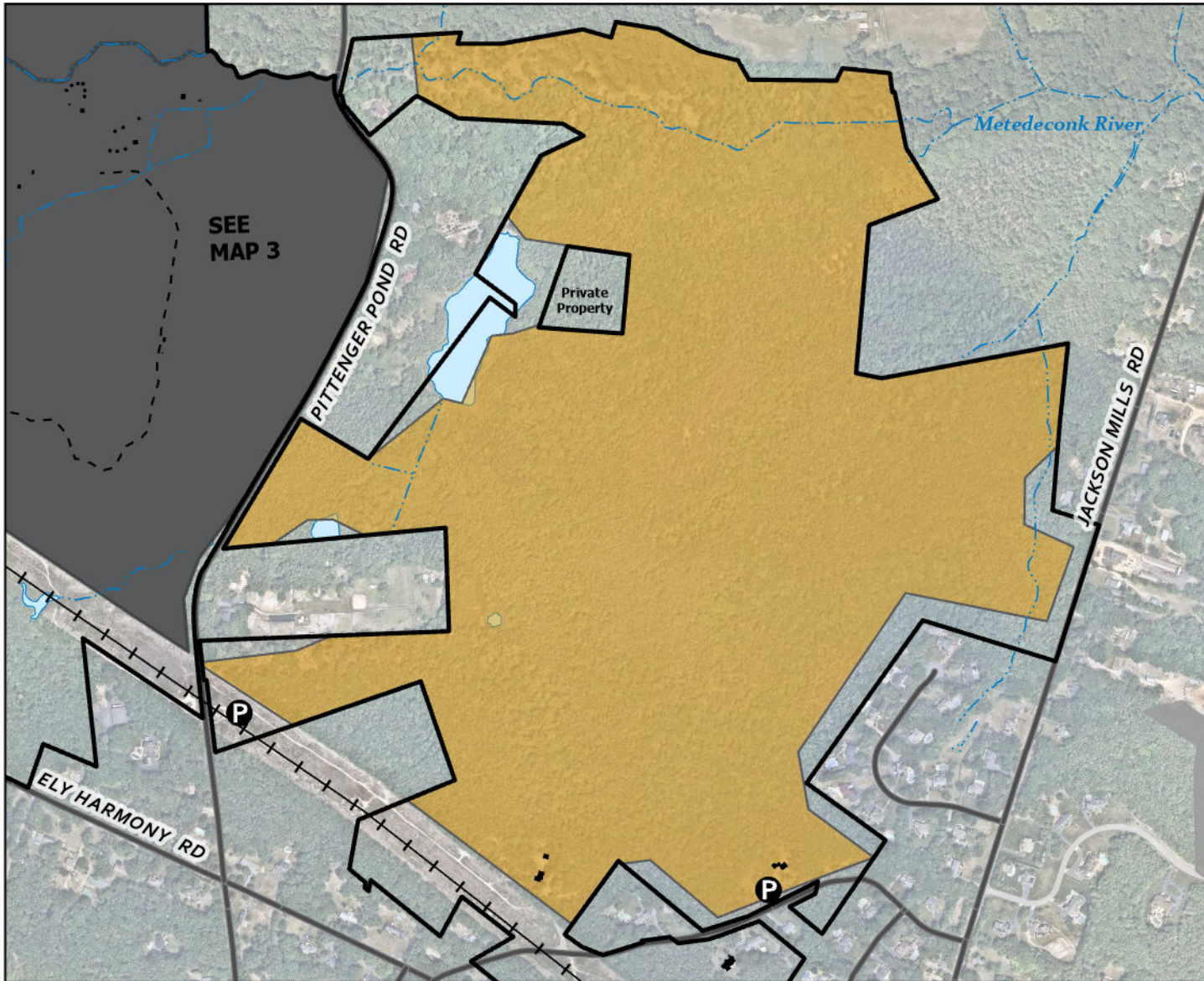
### Freehold Township

Map 3 of 5



Note: Trails will remain open.  
Hunters accessing state lands must have guns and crossbows cased.  
Hunters may not have a nocked arrow while passing through county lands.

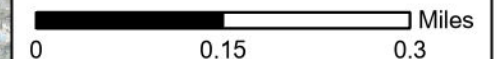




**Category 1 - Archery Only**  
**Oct. 2, 2023 - Jan. 31, 2024**

**NJ Division of Fish and Wildlife**  
**Regulation Set #5, Zone 16**

- Park Boundary
- Parking
- Trails
- Park Buildings
- Roads
- Powerlines
- Water Bodies
- Streams
- See Alternate Map
- Deer Hunting Area  
235 of 2320 acres



NJ Division of Fish and Wildlife permits and rules apply for Deer Management Zone 16.  
 NJDFW: (609) 292-2965.

Park Information: (732) 842-4000.  
 Park Manager: (732) 462-5343.  
 Ranger Station: (732) 462-9265.  
 After Hours Ranger: (732) 577-8700.

Publication Date: June 2023

Monmouth County Park System  
 Deer Hunting Area  
 Hunting Access Permit Required

## Turkey Swamp Park - East Tract

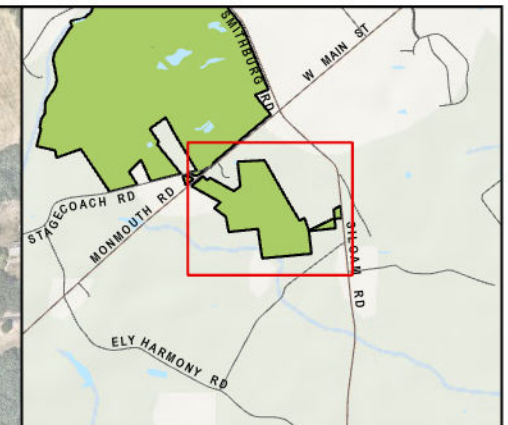
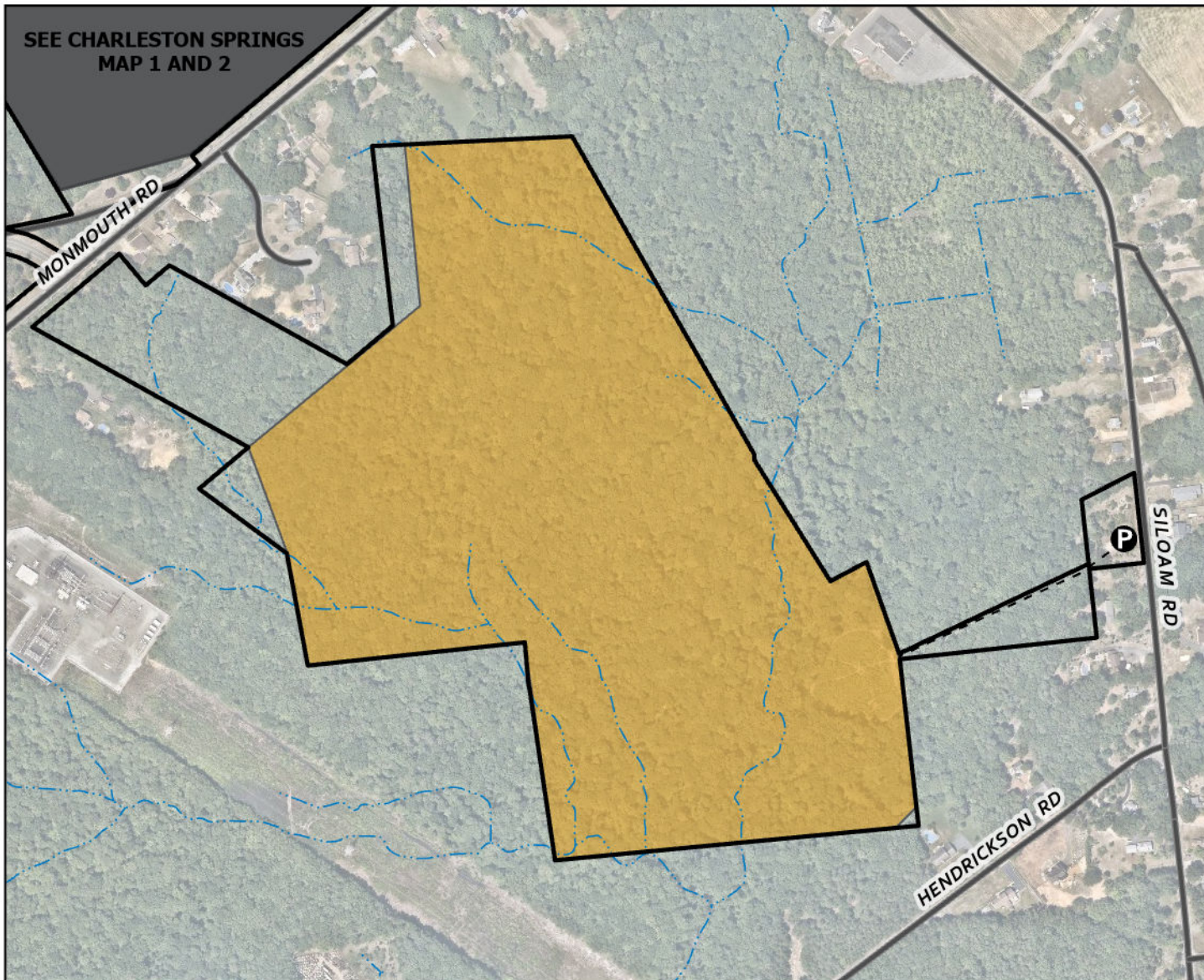
### Freehold Township

Map 4 of 5



Note: Trails will remain open.  
 Hunters accessing state lands must have guns and crossbows cased.  
 Hunters may not have a nocked arrow while passing through county lands.





**Category 1 - Archery Only**  
**Oct. 2, 2023 - Jan. 31, 2024**

**NJ Division of Fish and Wildlife**  
**Regulation Set #5, Zone 16**

- Park Boundary
- Parking
- Trails
- Park Buildings
- Roads
- Water Bodies
- Streams
- See Alternate Map
- Deer Hunting Area  
64 of 2320 acres



Miles  
 0 0.1 0.2

NJ Division of Fish and Wildlife permits and rules apply for Deer Management Zone 16.  
 NJDFW: (609) 292-2965.

Park Information: (732) 842-4000.  
 Park Manager: (732) 462-5343.  
 Ranger Station: (732) 462-9265.  
 After Hours Ranger: (732) 577-8700.

Publication Date: June 2023

Monmouth County Park System  
 Deer Hunting Area  
 Hunting Access Permit Required

## Turkey Swamp Park - Siloam Road Tract

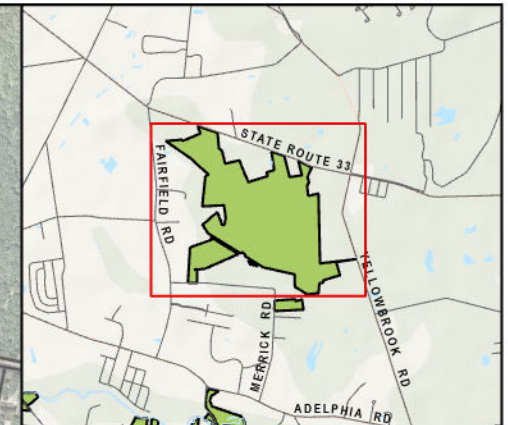
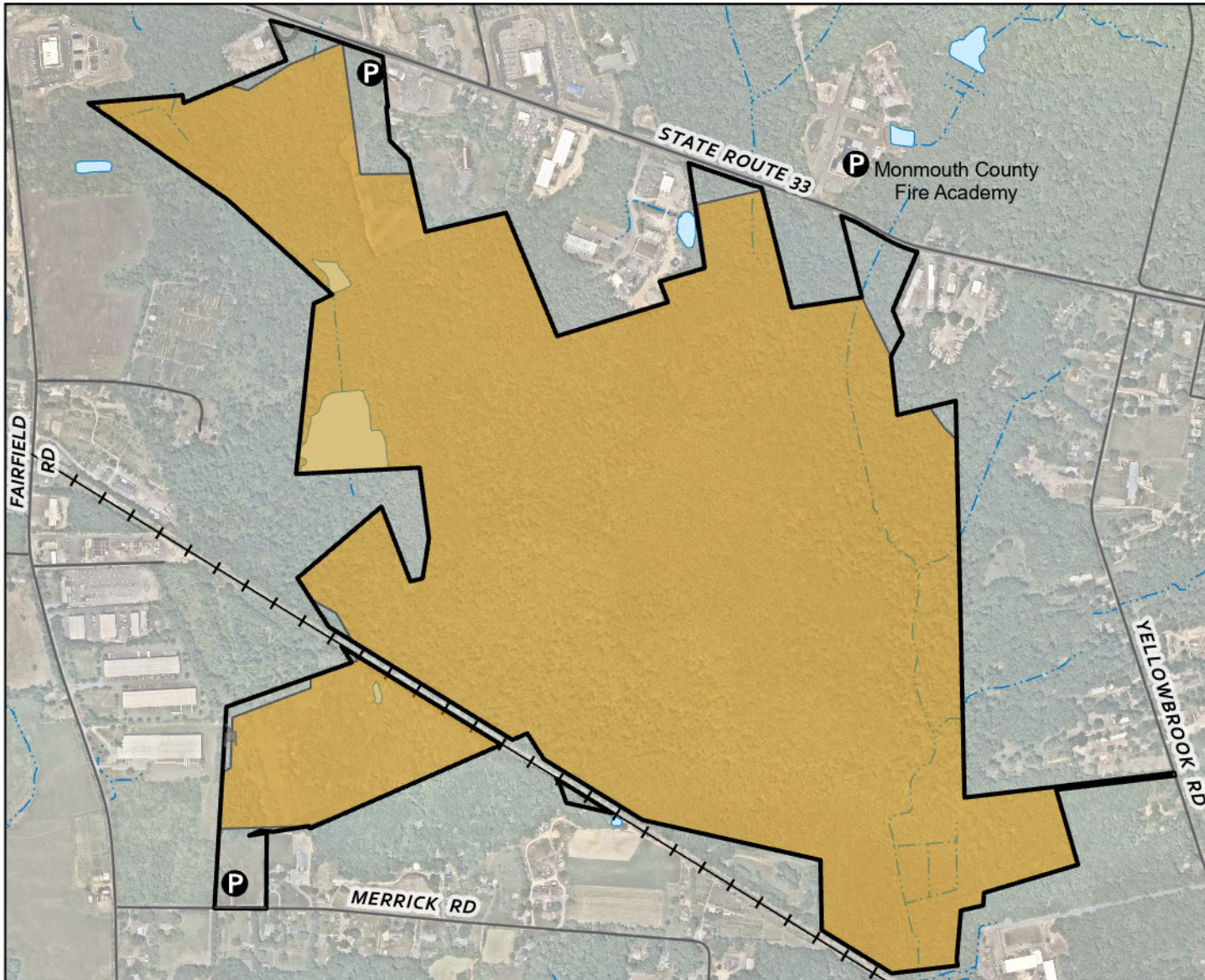
### Freehold Township

Map 5 of 5



Note: Trails will remain open.  
 Hunters accessing state lands must have guns and crossbows cased.  
 Hunters may not have a nocked arrow while passing through county lands.





**Category 1 - Archery Only**  
**Oct. 2, 2023 - Jan. 31, 2024**

**NJ Division of Fish and Wildlife**  
**Regulation Set #5, Zone 16**

- Park Boundary
- Parking
- Trails
- Park Buildings
- Roads
- Powerlines
- Water Bodies
- Streams
- Deer Hunting Area  
400 of 419 acres



Miles  
0 0.15 0.3

NJ Division of Fish and Wildlife permits and rules apply for Deer Management Zone 16.  
NJDFW: (609) 292-2965.

Park Information: (732) 842-4000.  
Park Manager: (732) 919-0996.  
Ranger Station: (732) 938-6760.  
After Hours Ranger: (732) 577-8700.

Publication Date: June 2023

Monmouth County Park System  
Deer Hunting Area  
Hunting Access Permit Required

# Yellow Brook Tract Howell Township

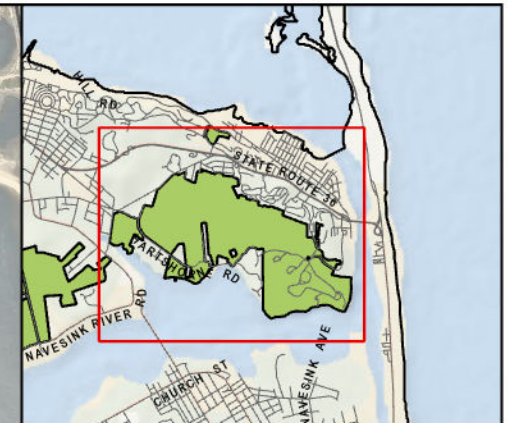
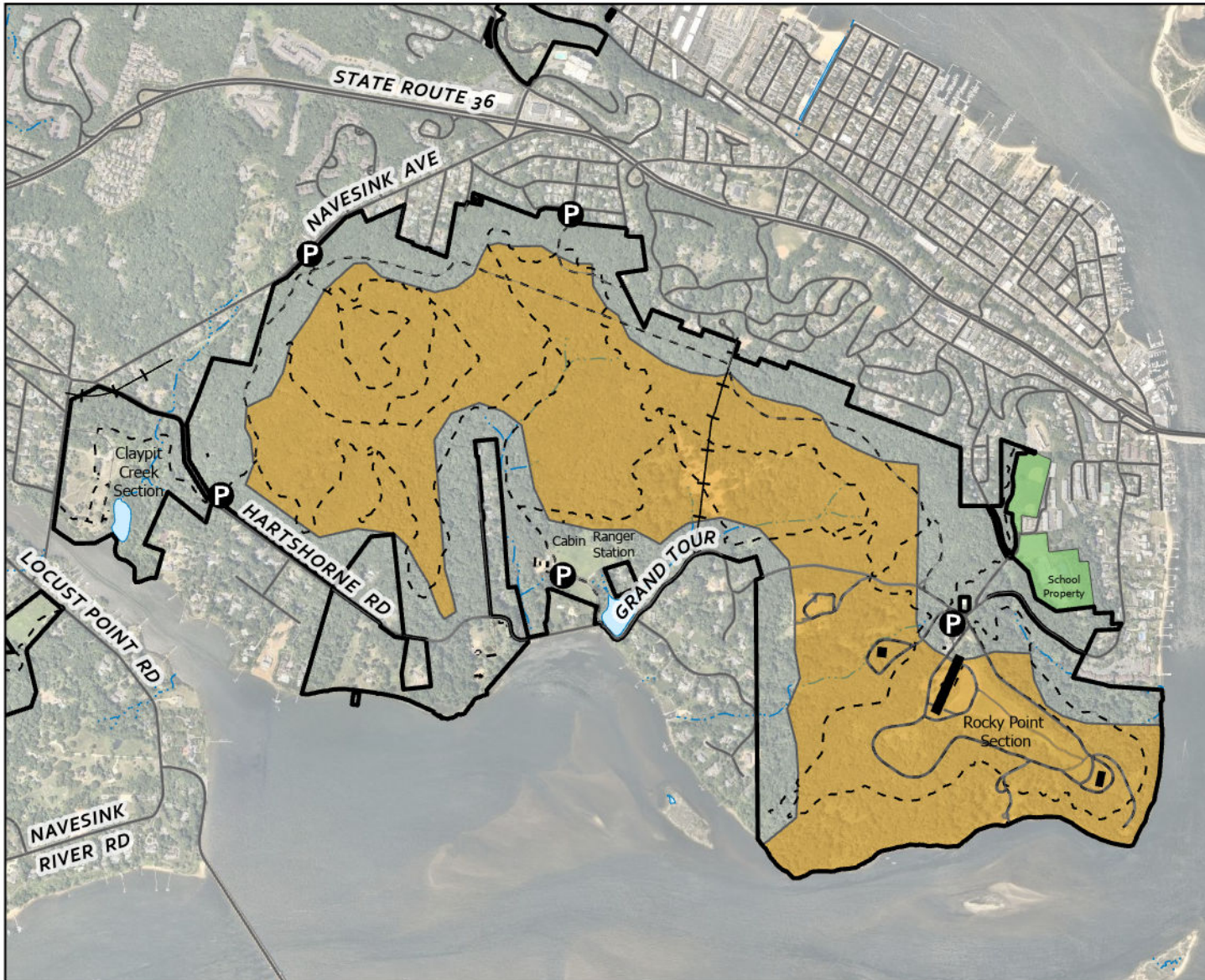
Map 1 of 1





## Category 2 Maps





**Category 2 - Hunting Access Only**  
**Dec. 5, 7, 13, 15, 2023**  
**& Jan. 10, 2024**

**NJ Division of Fish and Wildlife**  
**Regulation Set #8, Zone 50**

- Park Boundary
- Parking
- Trails
- Park Buildings
- Roads
- Powerlines
- Water Bodies
- Streams
- School Property
- Deer Hunting Area  
471 of 830 acres



Miles  
0 0.25 0.5

NJ Division of Fish and Wildlife permits and rules apply for Deer Management Zone 50.  
NJDFW: (609) 292-2965.

Park Information: (732) 842-4000.  
Park Manager: (732) 872-2670.  
Ranger Station: (732) 872-0336.  
After Hours Ranger: (732) 577-8700.

Publication Date: June 2023

Monmouth County Park System  
Deer Hunting Area  
Hunting Access Permit Required

## Hartshorne Woods Park

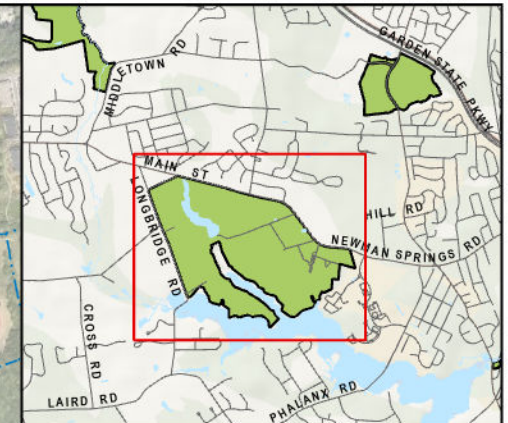
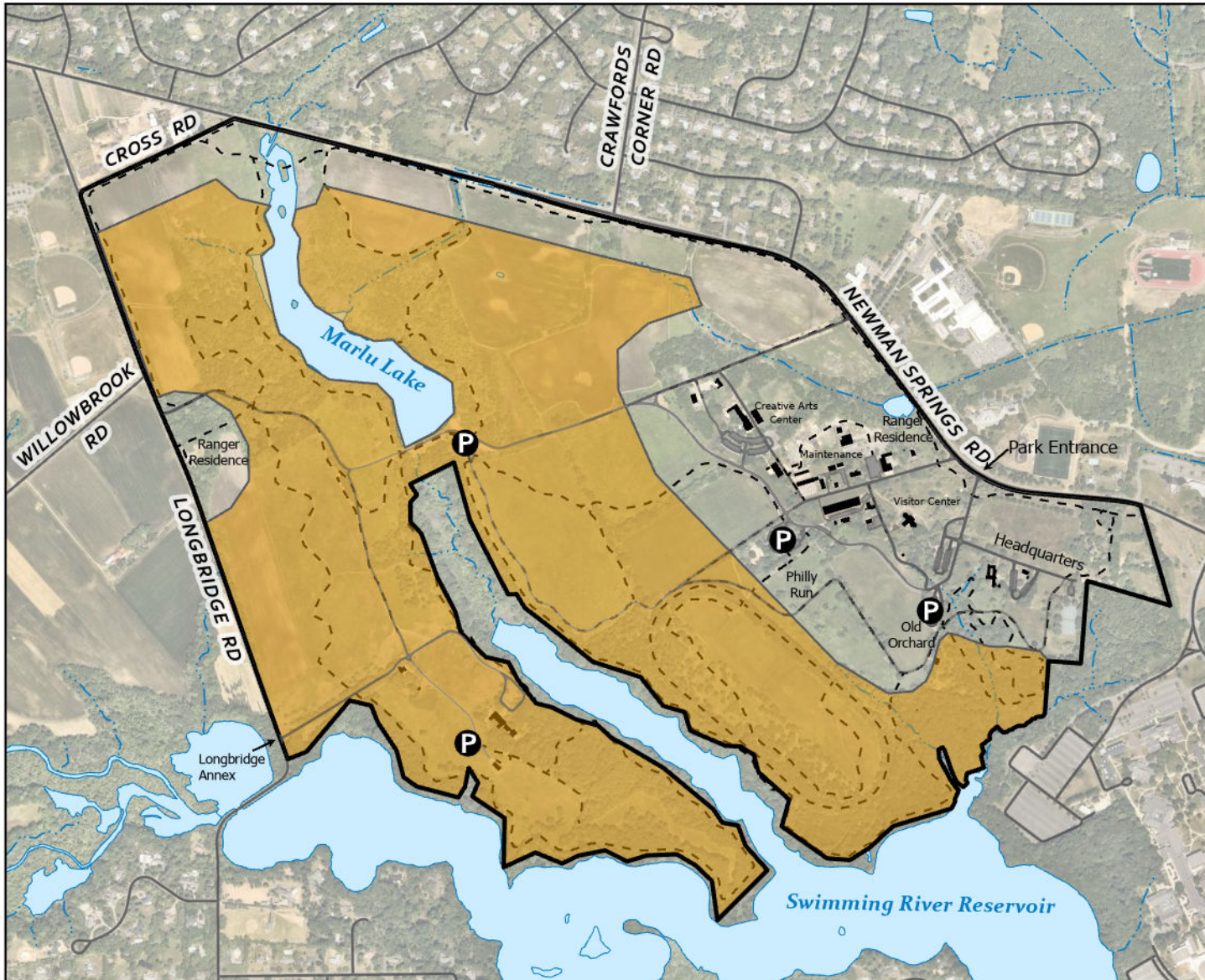
### Middletown Township



Map 1 of 1

Note: Hunting until 11:00AM. Closed to other public outdoor use until 12:00PM on dates indicated above.  
All hunter access and parking through designated parking lots only.  
Field dressing of harvested deer is prohibited within 50' of maintained Park System service and access roads, parking lots, and marked trails.  
Firearms and bow and arrows may be discharged across marked trails.





**Category 2 - Hunting Access Only**  
**Dec. 4, 6, 8, 14, 2023**  
**& Jan. 9, 2024**

**NJ Division of Fish and Wildlife**  
**Regulation Set #8, Zone 50**

- Parking
- Trails
- Park Buildings
- Roads
- Water Bodies
- Streams
- Park Boundary
- Deer Hunting Area  
422 of 667 acres



Miles  
0 0.25 0.5

Monmouth County Park System  
Deer Hunting Area  
Hunting Access Permit Required

## Thompson Park

### Holmdel/ Middletown Township

Map 1 of 1



Note: Hunting until 11:00AM. Closed to other public outdoor use until 12:00PM on dates indicated above.  
All hunter access and parking through designated parking lots only. Field dressing of harvested deer shall only occur within 50' of parking areas designated by MCPS or off-site. Firearms and bow and arrows may be discharged across marked trails.

NJ Division of Fish and Wildlife permits and rules apply for Deer Management Zone 50.  
NJDFW: (609) 292-2965.

Park Information: (732) 842-4000.  
Park Manager: (732) 842-4000 ext. 4293.  
Ranger Station: (732) 842-4000 ext. 4298.  
After Hours Ranger: (732) 577-8700.

Publication Date: June 2023